

Southampton to London Pipeline Project

Volume 6

Environmental Statement (Volume C)
Chapter 10: Figures

Application Document: 6.3

Planning Inspectorate Reference Number: EN070005

APFP Regulation No. 5(2)(a)

Revision No. 1.0

May 2019



(This page is intentionally left blank)



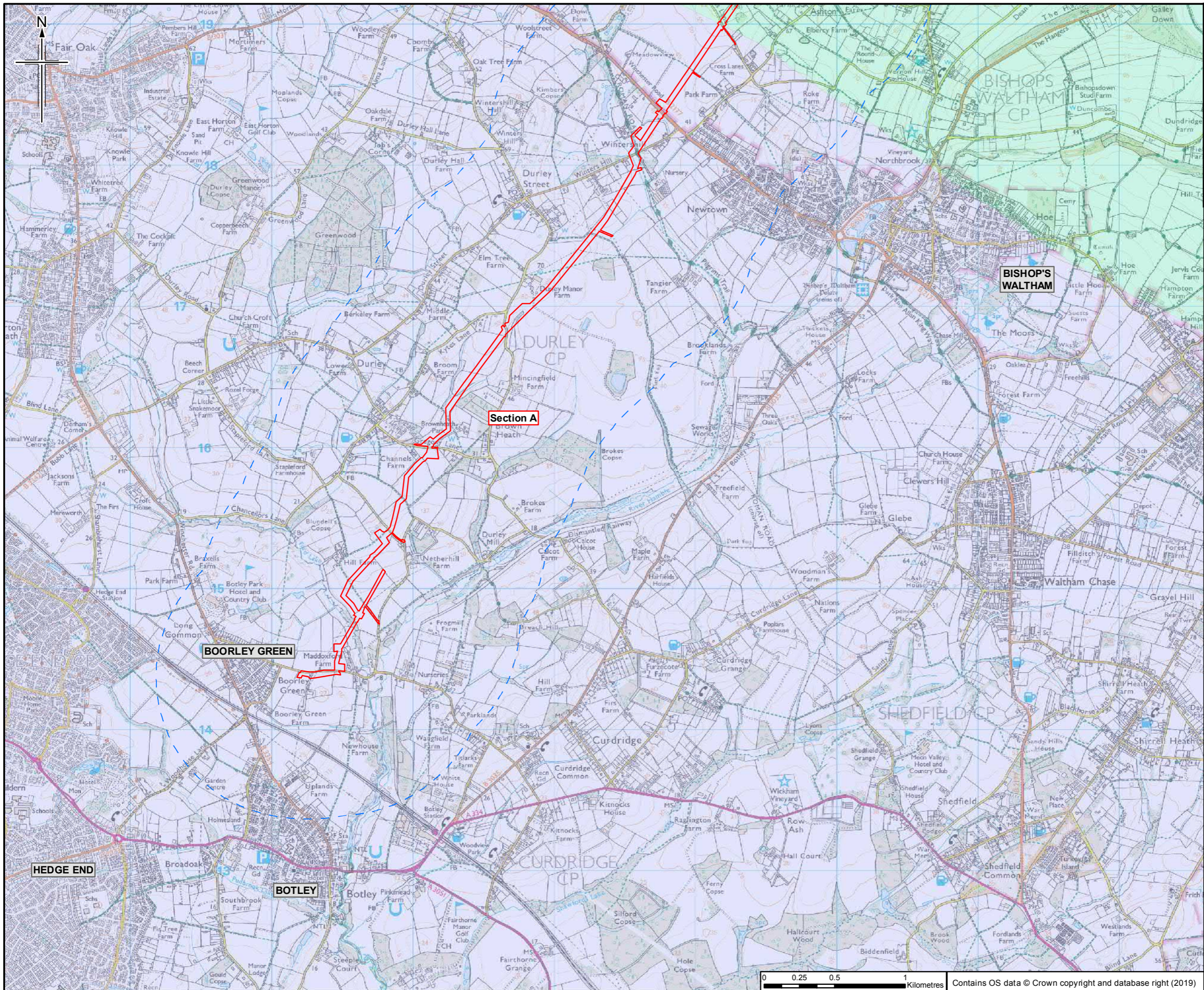
Contents

Figure 10.1: National Character Areas (14 Sheets)

Figure 10.2: South Downs Integrated Character Areas(6 Sheets)

Figure 10.3: Landscape Constraints and Representative Viewpoints (14 Sheets)

Figure 10.4: Photos of Existing Views (35 Sheets)



- Legend**
- Order Limits
 - Order Limits 1km buffer
 - Section break
 - Section break
- National Character Areas (Natural England 2013 - 2015)**
- South Downs
 - South Hampshire Lowlands

Sheet displays part of Section A

0	4/04/2019	For Issue	LW	TC	HB	SH
Rev	Rev. Date	Purpose of revision	Orig/Dwn	Checkd	Rev'd	Apprv'd

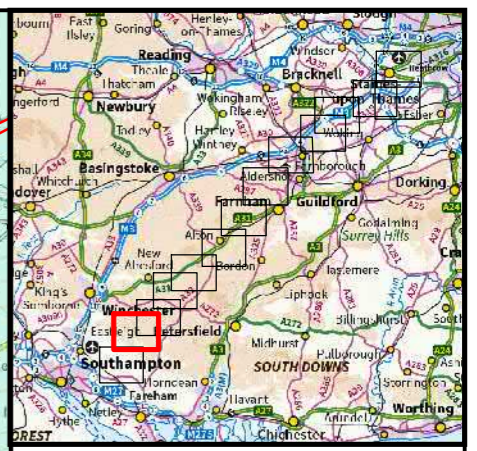
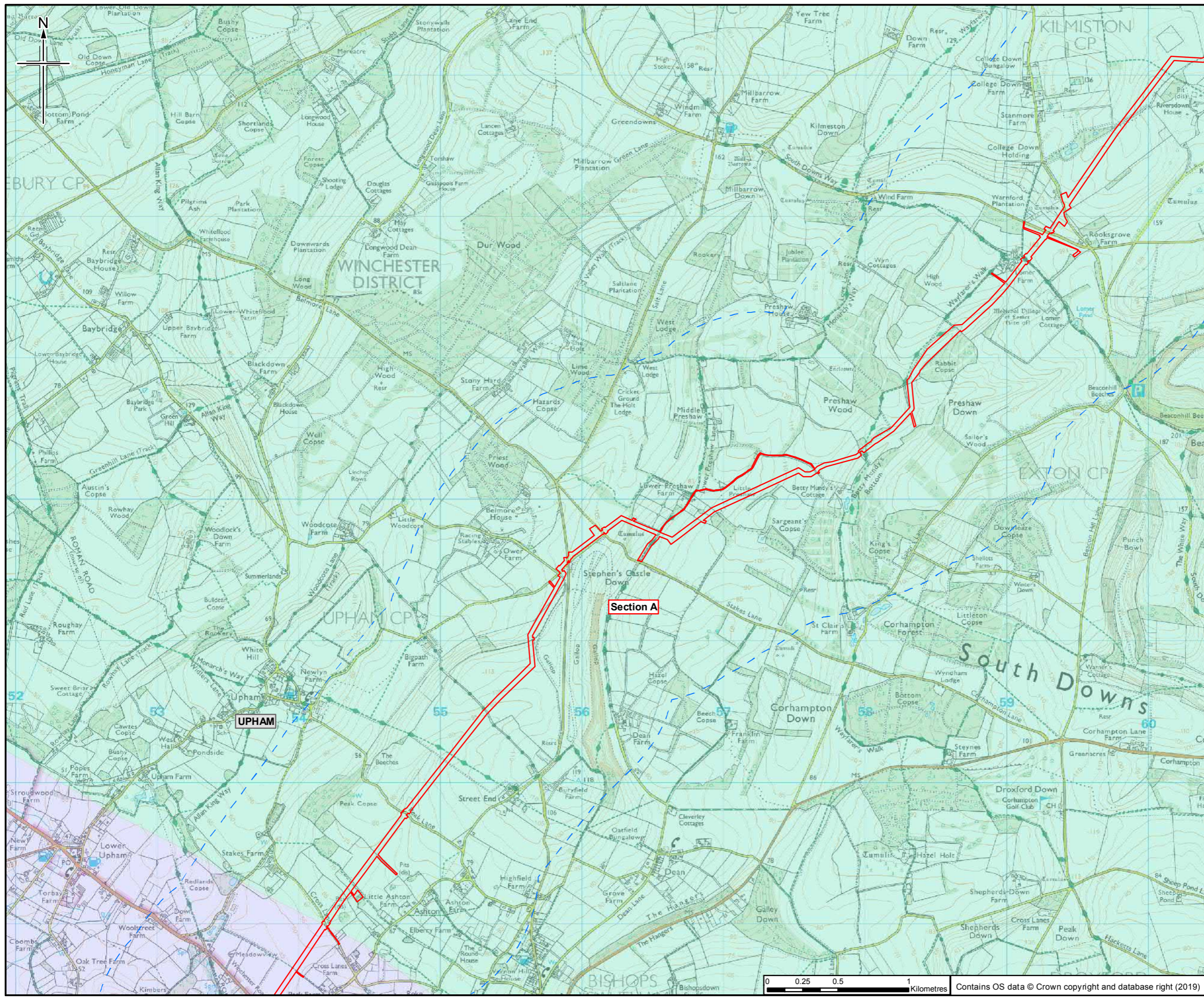
JACOBS
 1100 Epsom Road, Weybridge, Middlesex, TW20 3EU, UK
 Tel: +44(0)181 846 7000 Fax: +44(0)181 846 7001
 www.jacobs.com

Client
 Esso Petroleum Company, Limited
 Ermyn House,
 Ermyn Way,
 Leatherhead,
 Surrey,
 KT22 8UX

Project
Southampton to London Pipeline Project

Drawing title
**ENVIRONMENTAL STATEMENT
 NATIONAL CHARACTER AREAS
 APFP Reg. (2009) 5(2)(l)**

Drawing Status	For Issue
Scale	1:25,000 @ A3 DO NOT SCALE
Jacobs No.	B2325300
Project/Wise No.	B2325300-JAC-000-ENV-DRG-001032
Drawing number	Figure 10.1 Sheet 1 of 14
	Rev 0



- Legend**
- Order Limits
 - Order Limits 1km buffer
 - Section break
 - Section break
- National Character Areas (Natural England 2013 - 2015)**
- South Downs
 - South Hampshire Lowlands

Sheet displays part of Section A

0	4/04/2019	For Issue	LW	TC	HB	SH
Rev.	Rev. Date	Purpose of revision	Orig/Down	Checked	Rev'd	Apprv'd

JACOBS
 1100 Etcoban Road, Winchester, Hampshire, SO41 6TU, UK
 Tel: +44(0)118 946 7000 Fax: +44(0)118 946 7001
 www.jacobs.com


Client
 Esso Petroleum Company, Limited
 Ermyn House,
 Ermyn Way,
 Leatherhead,
 Surrey,
 KT22 8UX

Project
Southampton to London Pipeline Project

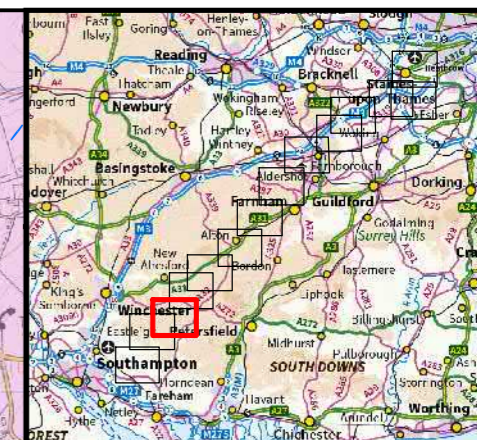
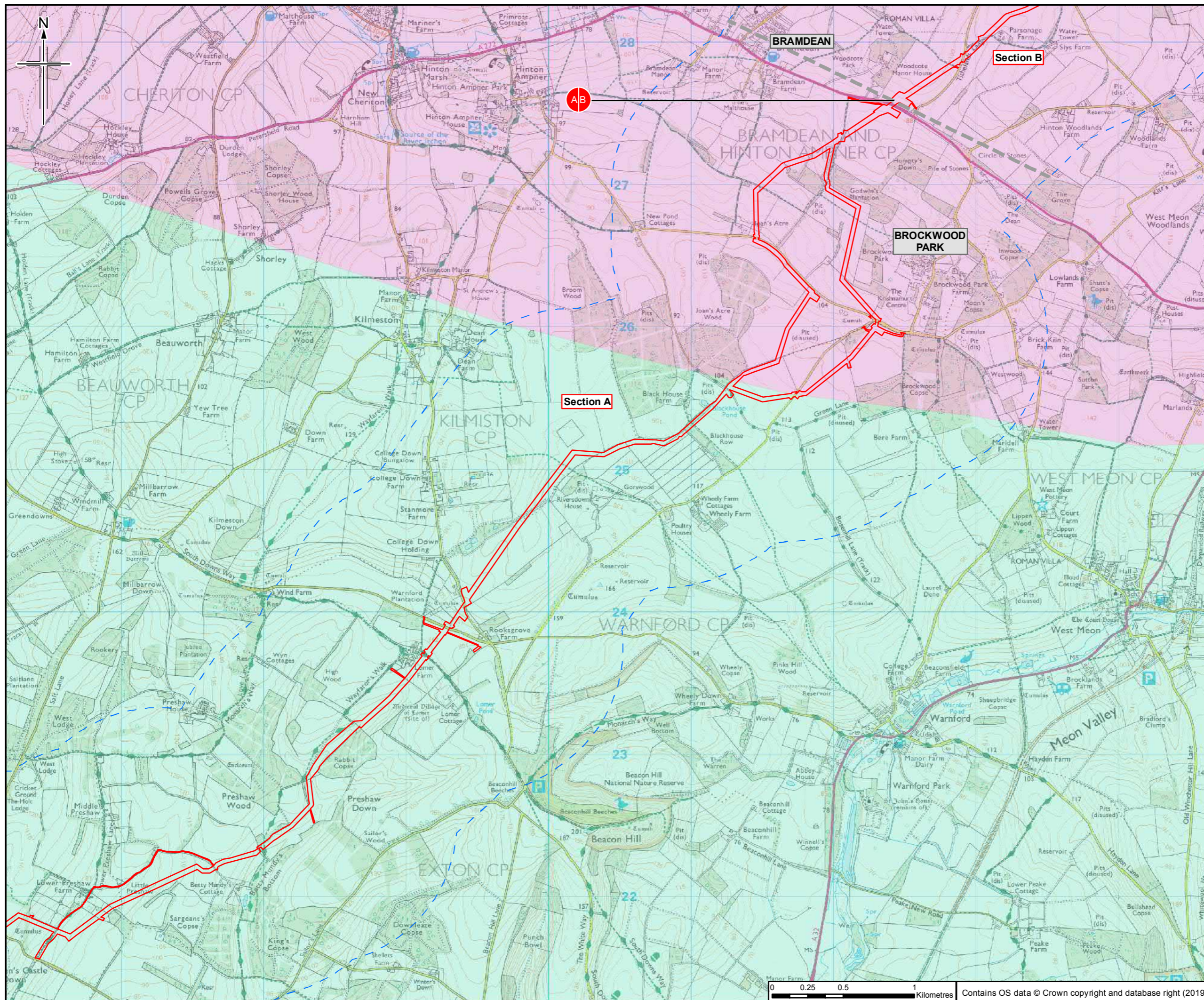
Drawing title
**ENVIRONMENTAL STATEMENT
 NATIONAL CHARACTER AREAS
 APFP Reg. (2009) 5(2)(l)**

Drawing Status	For Issue
Scale	1:25,000 @ A3 DO NOT SCALE
Jacobs No.	B2325300
Project/Wise No.	B2325300-JAC-000-ENV-DRG-001032
Drawing number	Figure 10.1 Sheet 2 of 14
	Rev 0

This drawing is not to be used in whole or part other than for the intended purpose and project as defined on this drawing. Refer to the contract for full terms and conditions.



Contains OS data © Crown copyright and database right (2019)



- Legend**
- Order Limits
 - Order Limits 1km buffer
 - Section break
 - Section break
- National Character Areas (Natural England 2013 - 2015)**
- Hampshire Downs
 - South Downs

Sheet displays parts of Section A and Section B

0	4/04/2019	For Issue	LW	TC	HB	SH
Rev.	Date	Purpose of revision	Orig/Dwn	Checkd	Rev'd	Apprv'd

JACOBS

1100 Epsom Road, Weybridge, Middlesex, TW20 3EU, UK
Tel: +44(0)181 946 7000 Fax: +44(0)181 946 7001
www.jacobs.com

Client
Esso Petroleum Company, Limited
Ermyn House,
Ermyn Way,
Leatherhead,
Surrey,
KT22 8UX

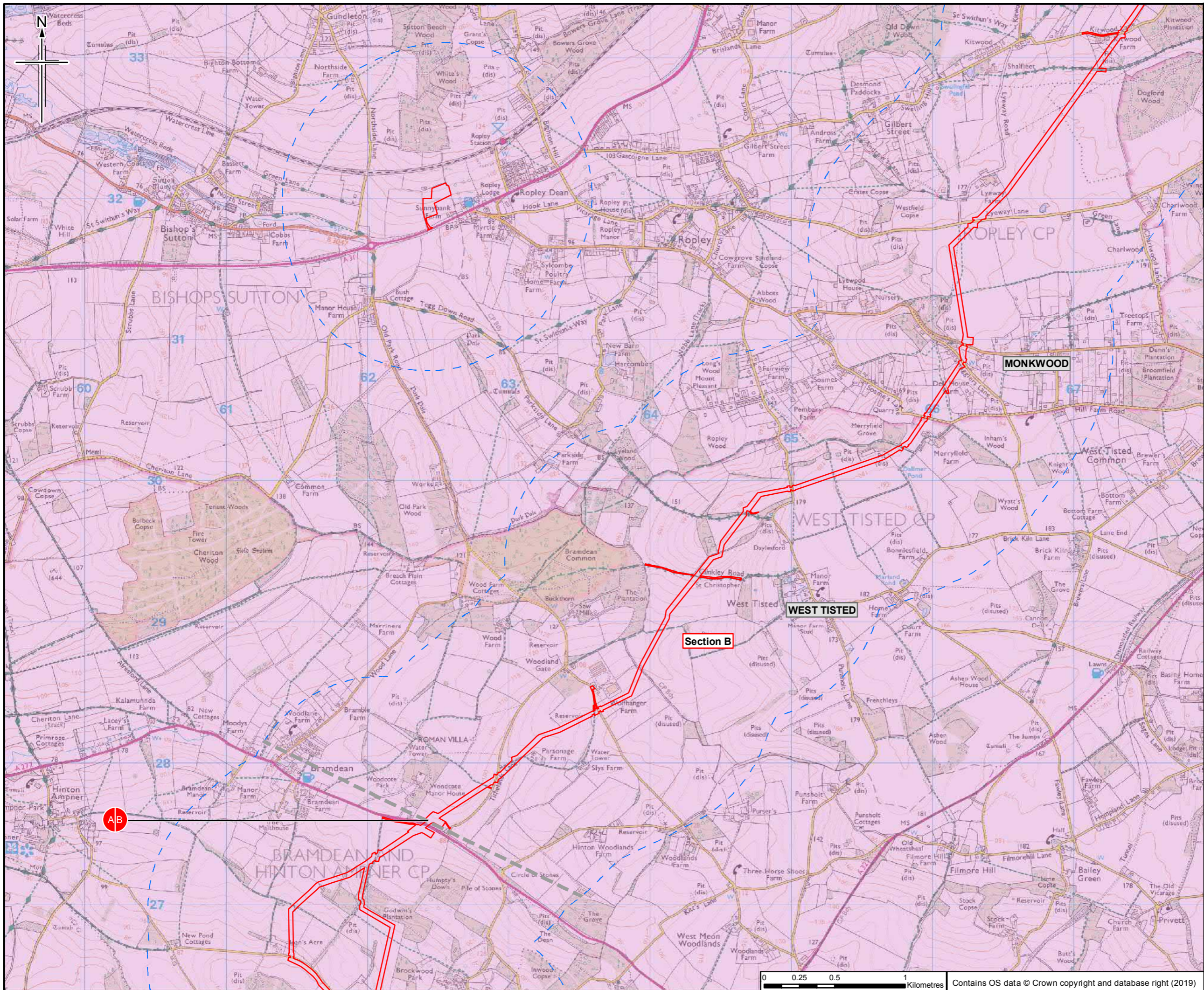
Project

Esso | Southampton to London Pipeline Project

Drawing title
**ENVIRONMENTAL STATEMENT
NATIONAL CHARACTER AREAS
APFP Reg. (2009) 5(2)(l)**

Drawing Status	For Issue
Scale	1:25,000 @ A3 DO NOT SCALE
Jacobs No.	B2325300
Project/Work No.	B2325300-JAC-000-ENV-DRG-001032
Drawing number	Figure 10.1 Sheet 3 of 14
Rev	0

This drawing is not to be used in whole or part other than for the intended purpose and project as defined on this drawing. Refer to the contract for full terms and conditions.



- Legend**
- Order Limits
 - Order Limits 1km buffer
 - Section break
 - Section break
- National Character Areas (Natural England 2013 - 2015)**
- Hampshire Downs

Sheet displays parts of Section A and Section B

0	4/04/2019	For Issue	LW	TC	HB	SH
Rev.	Rev. Date	Purpose of revision	Orig/Dwn	Checkd	Rev'd	Apprv'd

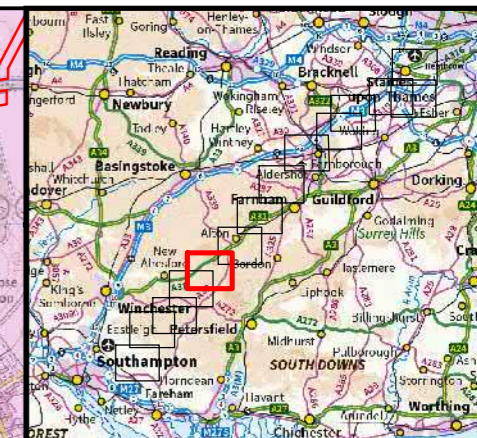
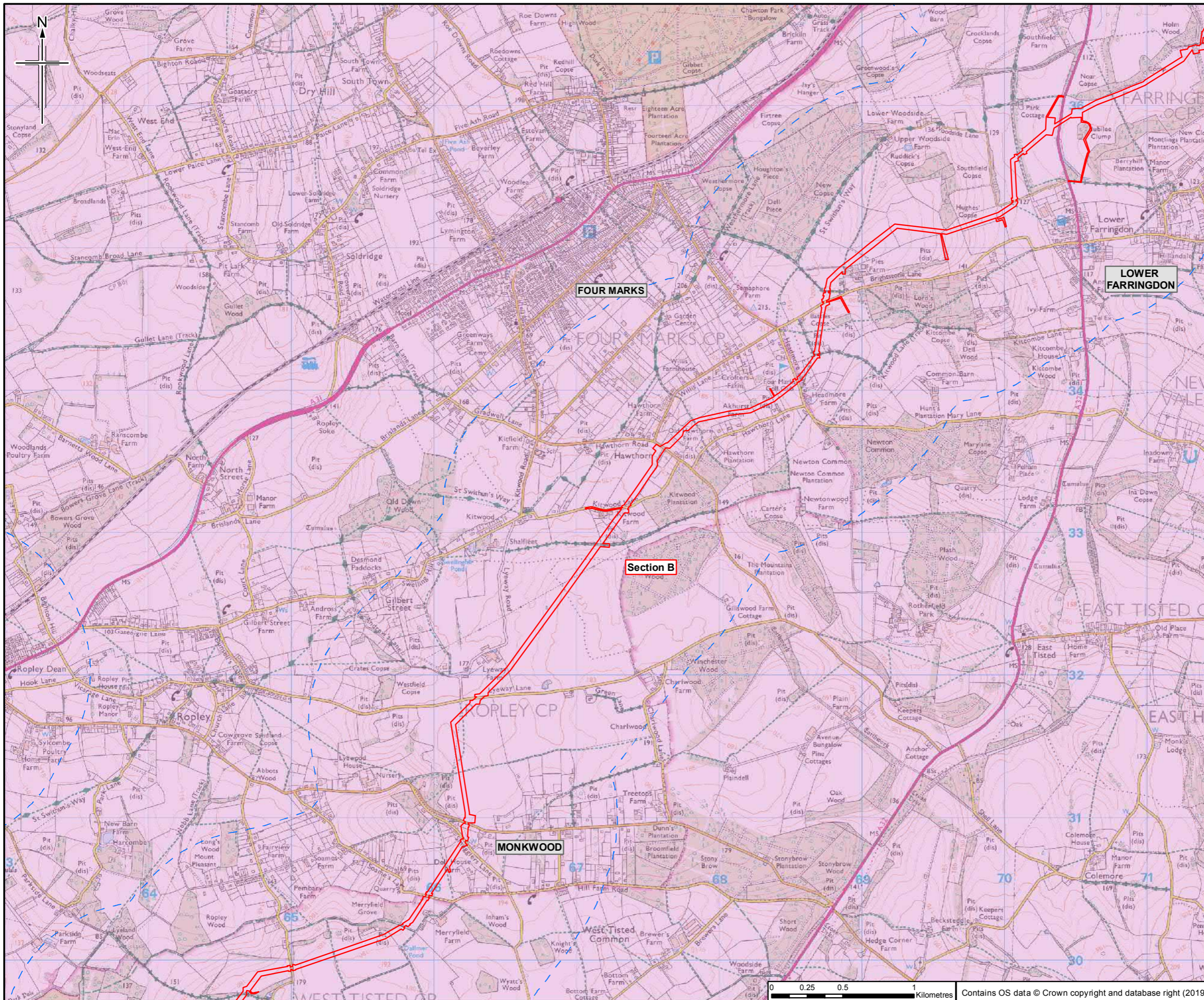
JACOBS
 1100 Epcott Road, Windsor, Wokingham, RG4 0TU, UK
 Tel: +44(0)118 946 7000 Fax: +44(0)118 946 7001
 www.jacobs.com

Client
 Esso Petroleum Company, Limited
 Ermyn House,
 Ermyn Way,
 Leatherhead,
 Surrey,
 KT22 8UX

Southampton to London Pipeline Project

Drawing title
**ENVIRONMENTAL STATEMENT
 NATIONAL CHARACTER AREAS
 APFP Reg. (2009) 5(2)(l)**

Drawing Status	For Issue	
Scale	1:25,000 @ A3	DO NOT SCALE
Jacobs No.	B2325300	
Project/Work No.	B2325300-JAC-000-ENV-DRG-001032	
Drawing number	Figure 10.1 Sheet 4 of 14	Rev 0



- Legend**
- Order Limits
 - Order Limits 1km buffer
 - Section break
 - Section break
- National Character Areas (Natural England 2013 - 2015)**
- Hampshire Downs

Sheet displays part of Section B

0	4/04/2019	For Issue	LW	TC	HB	SH
Rev	Rev. Date	Purpose of revision	Orig/Dwn	Checkd	Rev'd	Apprv'd

JACOBS
 1180 Epsom Road, Weybridge, Middlesex, UK
 Tel: +44(0)181 946 7000 Fax: +44(0)181 946 7001
 www.jacobs.com

Client
 Esso Petroleum Company, Limited
 Ermyn House,
 Ermyn Way,
 Leatherhead,
 Surrey,
 KT22 8UX

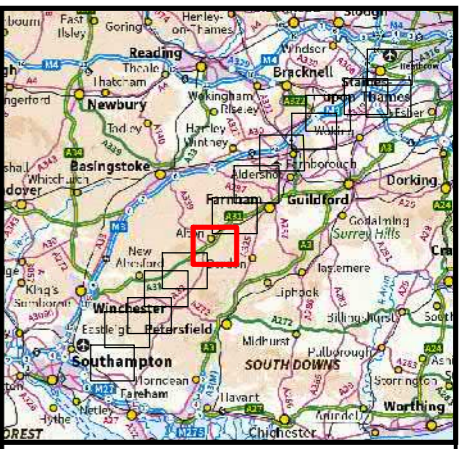
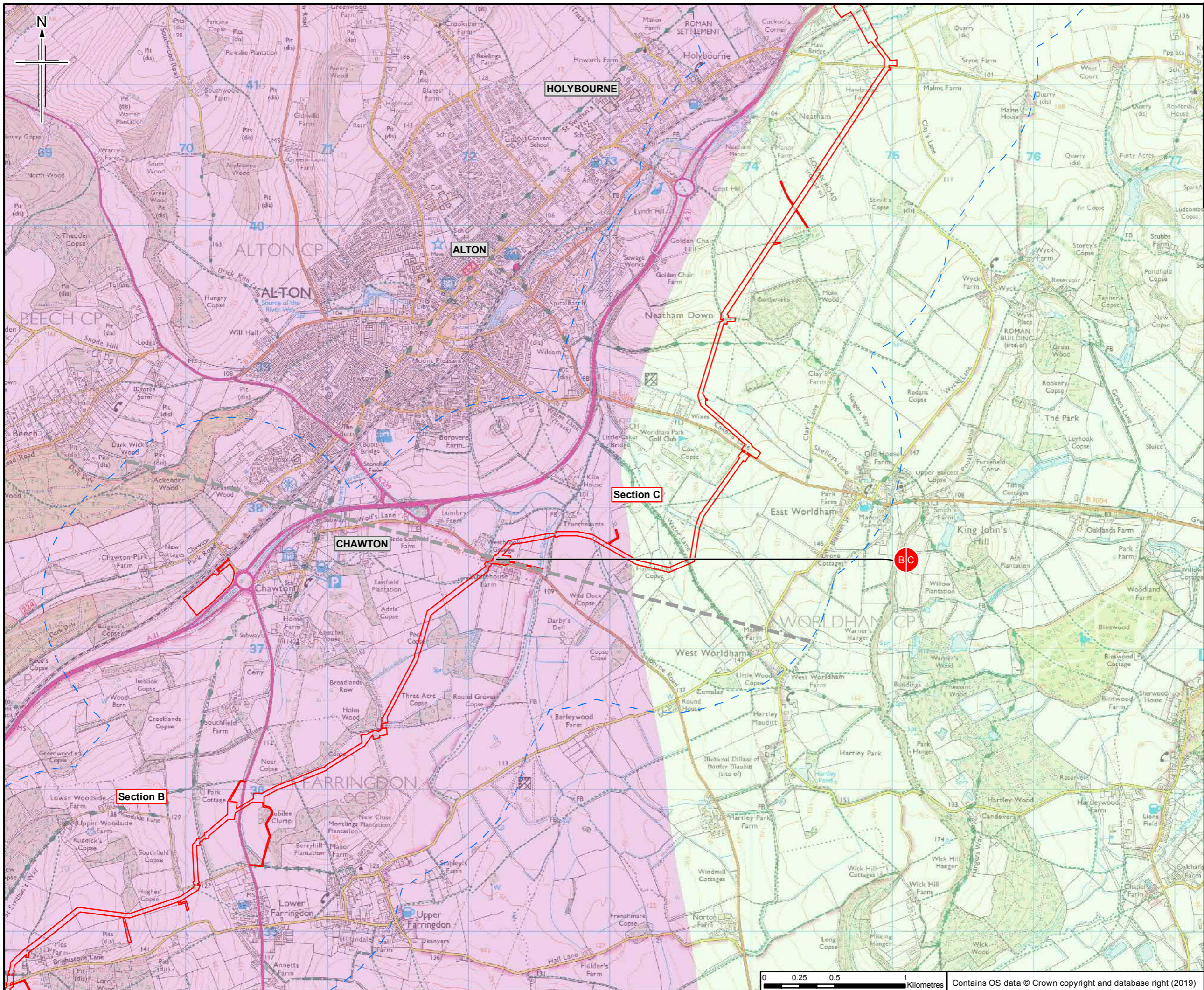
Project

Southampton to London
Pipeline Project

Drawing title

**ENVIRONMENTAL STATEMENT
NATIONAL CHARACTER AREAS
APFP Reg. (2009) 5(2)(l)**

Drawing Status	For Issue	
Scale	1:25,000 @ A3	DO NOT SCALE
Jacobs No.	B2325300	
ProjectWise No.	B2325300-JAC-000-ENV-DRG-001032	
Drawing number	Figure 10.1 Sheet 5 of 14	Rev 0



- Legend**
- Order Limits
 - Order Limits 1km buffer
 - Section break
 - Section break
- National Character Areas (Natural England 2013 - 2015)**
- Hampshire Downs
 - Wealden Greensand

Sheet displays parts of Section B and Section C

Rev	Date	Purpose of revision	Orig/Dwn	Checkd	Rev'd	Apprv'd
0	4/04/2019	For Issue	LW	TC	HB	SH

JACOBS
 1180 Epcote Road, Weybridge, Middlesex, TW20 3JF, UK
 Tel: +44(0)181 845 7000 Fax: +44(0)181 845 7001
 www.jacobs.com

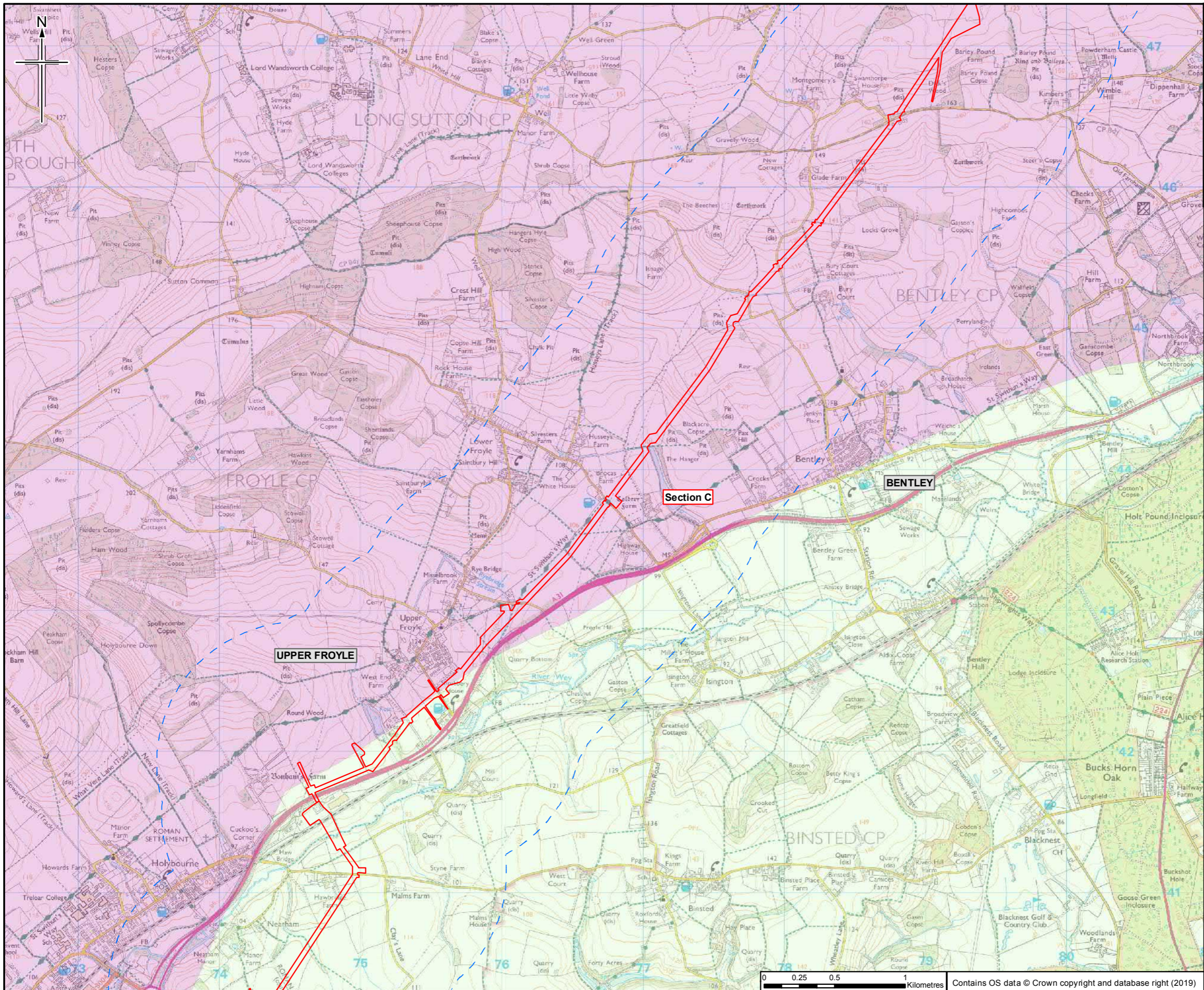
Client
 Esso Petroleum Company, Limited
 Emryn House,
 Emryn Way,
 Leatherhead,
 Surrey,
 KT22 8UX

Project
Southampton to London Pipeline Project

Drawing title
**ENVIRONMENTAL STATEMENT
 NATIONAL CHARACTER AREAS
 APFP Reg. (2009) 5(2)(l)**

Drawing Status	For Issue
Scale	1:25,000 @ A3 DO NOT SCALE
Jacobs No.	B2325300
Project/Work No.	B2325300-JAC-000-ENV-DRG-001032
Drawing number	Figure 10.1 Sheet 6 of 14
Rev	0

This drawing is not to be used in whole or part other than for the intended purpose and project as defined on this drawing. Refer to the contract for full terms and conditions.



Legend

- Order Limits
- Order Limits 1km buffer
- Section break
- Section break

National Character Areas (Natural England 2013 - 2015)

- Hampshire Downs
- Wealden Greensand

Sheet displays part of Section C

0	4/04/2019	For Issue	LW	TC	HB	SH
Rev	Rev. Date	Purpose of revision	Orig/Dwn	Checkd	Rev'd	Apprv'd

JACOBS
 1100 Epsom Road, Weybridge, Middlesex, UK
 Tel: +44(0)181 946 7000 Fax: +44(0)181 946 7001
 www.jacobs.com

Client
 Esso Petroleum Company, Limited
 Ermyn House,
 Ermyn Way,
 Leatherhead,
 Surrey,
 KT22 8UX

Project
Southampton to London Pipeline Project

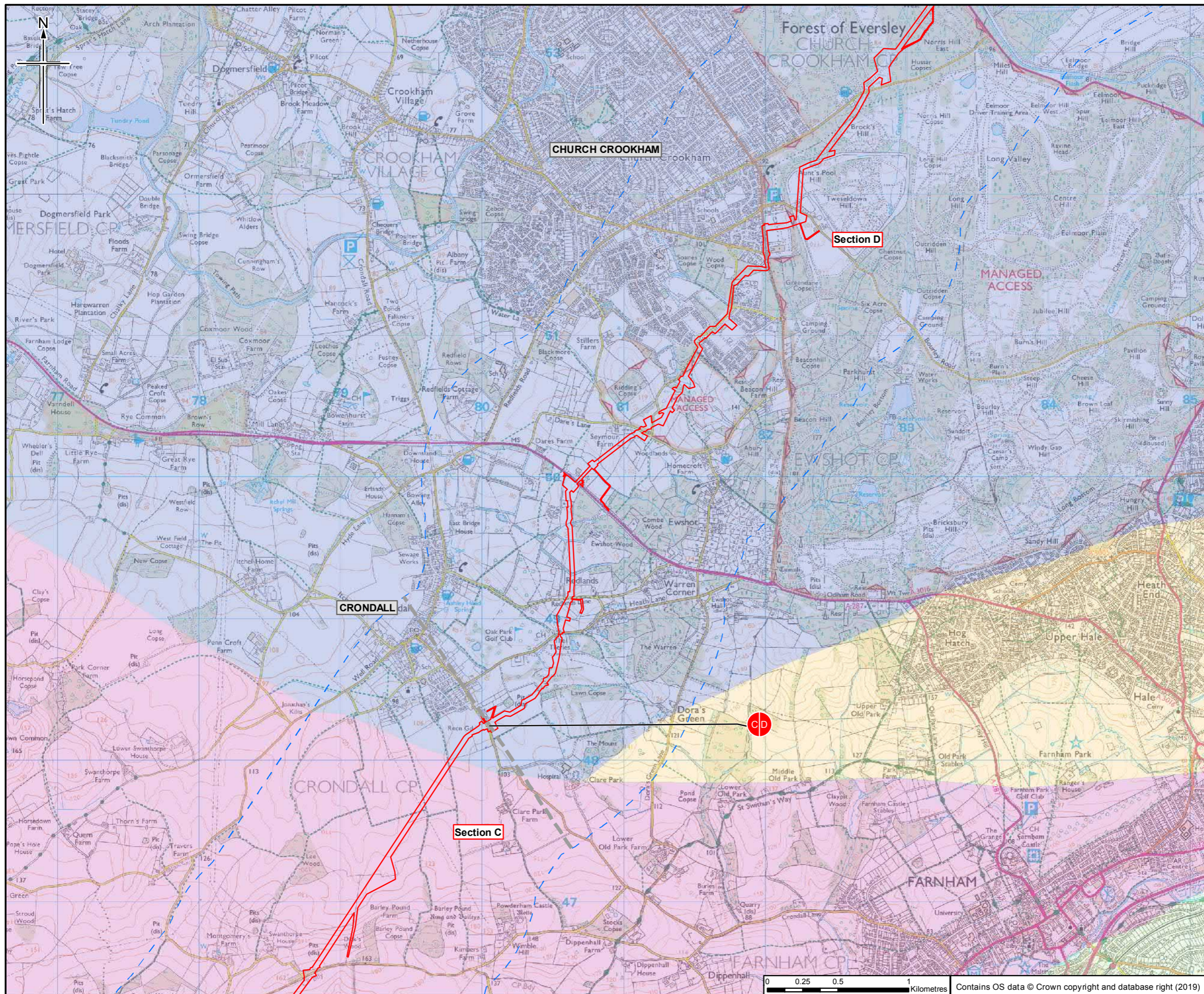
Drawing title
**ENVIRONMENTAL STATEMENT
 NATIONAL CHARACTER AREAS
 APFP Reg. (2009) 5(2)(l)**

Drawing Status	For Issue
Scale	1:25,000 @ A3 DO NOT SCALE
Jacobs No.	B2325300
Project/Work No.	B2325300-JAC-000-ENV-DRG-001032
Drawing number	Figure 10.1 Sheet 7 of 14
Rev	0

This drawing is not to be used in whole or part other than for the intended purpose and project as defined on this drawing. Refer to the contract for full terms and conditions.



Contains OS data © Crown copyright and database right (2019)



- Legend**
- Order Limits
 - Order Limits 1km buffer
 - Section break
 - Section break
- National Character Areas (Natural England 2013 - 2015)**
- Hampshire Downs
 - Thames Basin Heaths
 - Thames Basin Lowlands
 - Wealden Greensand

Sheet displays parts of Section C and Section D

0	4/04/2019	For Issue	LW	TC	HB	SH
Rev	Rev. Date	Purpose of revision	Orig/Dwn	Checkd	Rev'd	Apprv'd

JACOBS
 1100 Eversley Road, Wokingham, RG40 3TU, UK
 Tel: +44(0)118 946 7000 Fax: +44(0)118 946 7001
 www.jacobs.com

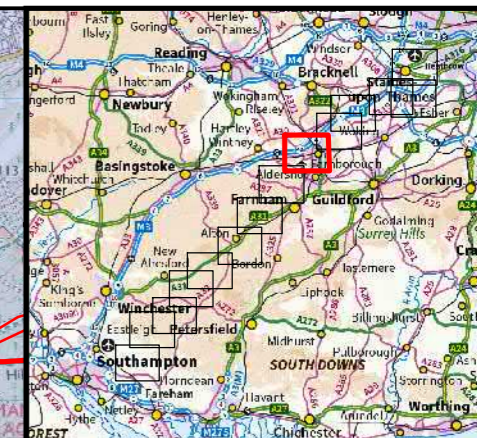
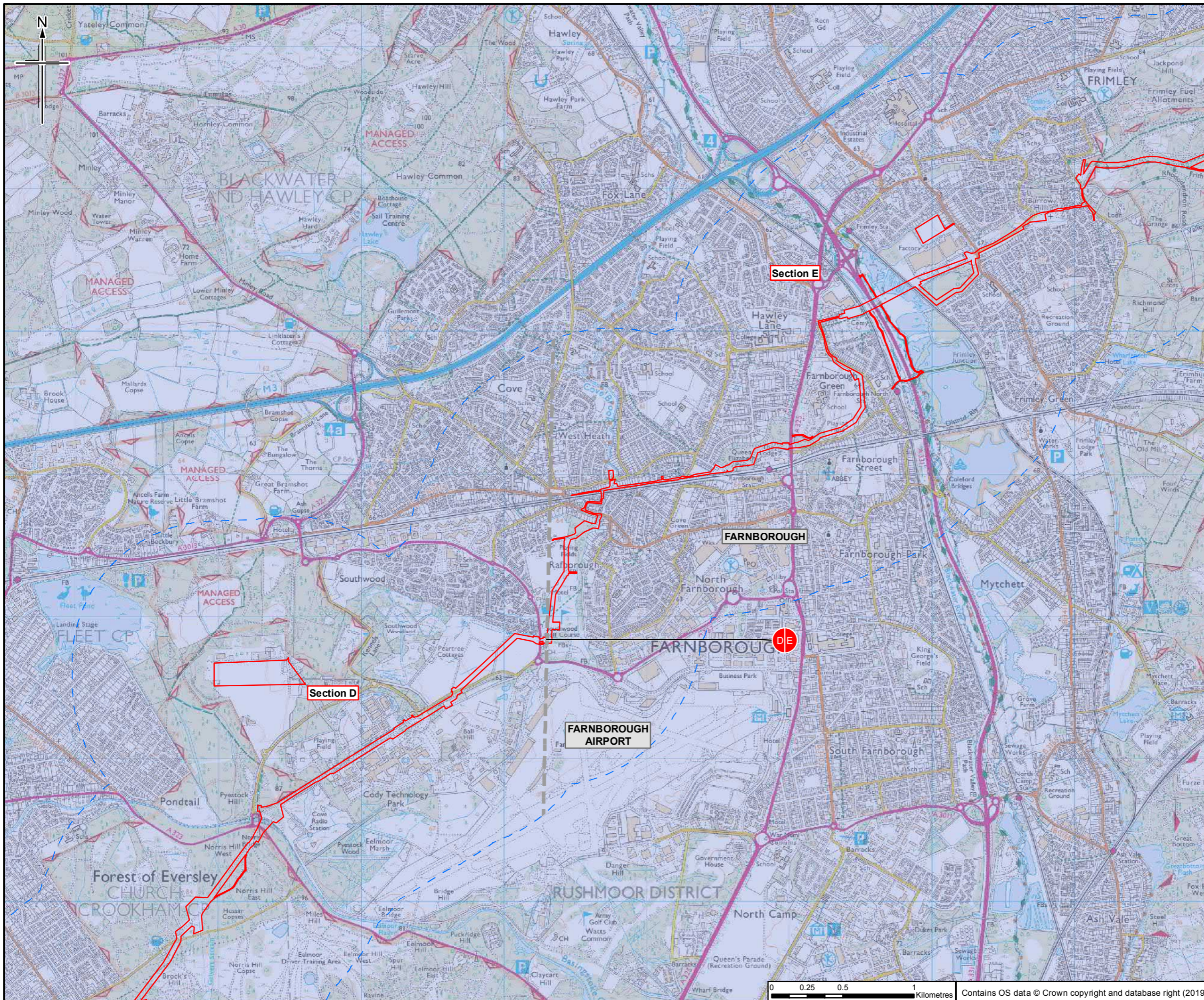
Client
 Esso Petroleum Company, Limited
 Ermyn House,
 Ermyn Way,
 Leatherhead,
 Surrey,
 KT22 8UX

Project
Southampton to London Pipeline Project

Drawing title
**ENVIRONMENTAL STATEMENT
 NATIONAL CHARACTER AREAS
 APFP Reg. (2009) 5(2)(l)**

Drawing Status	For Issue	
Scale	1:25,000 @ A3	DO NOT SCALE
Jacobs No.	B2325300	
Project/Work No.	B2325300-JAC-000-ENV-DRG-001032	
Drawing number	Figure 10.1 Sheet 8 of 14	Rev 0

This drawing is not to be used in whole or part other than for the intended purpose and project as defined on this drawing. Refer to the contract for full terms and conditions.



- Legend**
- Order Limits
 - Order Limits 1km buffer
 - Section break
 - Section break
- National Character Areas (Natural England 2013 - 2015)**
- Thames Basin Heaths

Sheet displays parts of Section D and Section E

Rev	Rev. Date	Purpose of revision	Orig/Dwn	Checkd	Rev'd	Apprv'd
0	4/04/2019	For Issue	LW	TC	HB	SH

JACOBS
 1100 Epsom Road, Wokingham, Wokingham, RG40 3TU, UK
 Tel: +44(0)118 946 7000 Fax: +44(0)118 946 7001
 www.jacobs.com

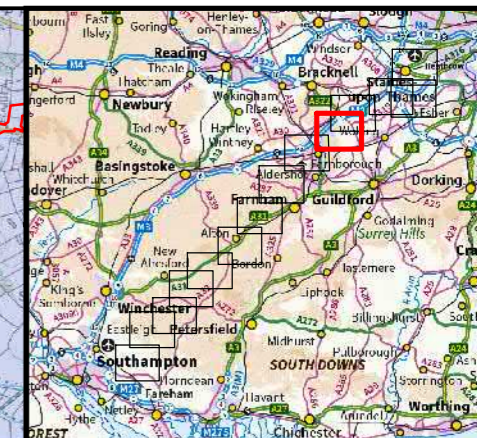
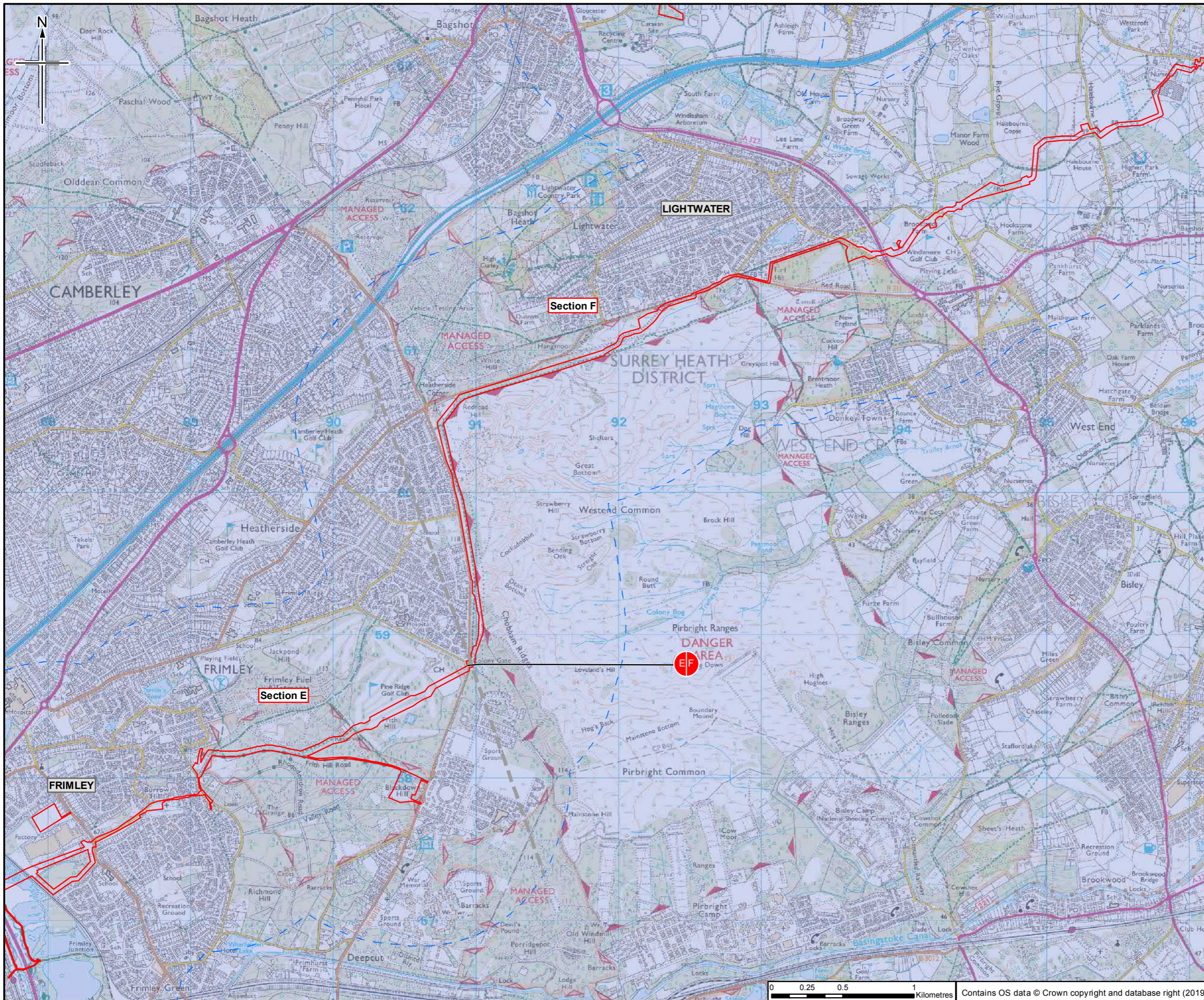
Client
 Esso Petroleum Company, Limited
 Ermyn House,
 Ermyn Way,
 Leatherhead,
 Surrey,
 KT22 8UX

Project
 Southampton to London Pipeline Project

Drawing title
 ENVIRONMENTAL STATEMENT
 NATIONAL CHARACTER AREAS
 APFP Reg. (2009) 5(2)(l)

Drawing Status	For Issue
Scale	1:25,000 @ A3 DO NOT SCALE
Jacobs No.	B2325300
Project/Wise No.	B2325300-JAC-000-ENV-DRG-001032
Drawing number	Figure 10.1 Sheet 9 of 14
	Rev 0

This drawing is not to be used in whole or part other than for the intended purpose and project as defined on this drawing. Refer to the contract for full terms and conditions.



- Legend**
- Order Limits
 - Order Limits 1km buffer
 - Section break
 - Section break
- National Character Areas (Natural England 2013 - 2015)**
- Thames Basin Heaths

Sheet displays parts of Section E and Section F

0	4/04/2019	For Issue	LW	TC	HB	SH
Rev	Rev. Date	Purpose of revision	Orig/Dwn	Checkd	Rev'd	Apprv'd



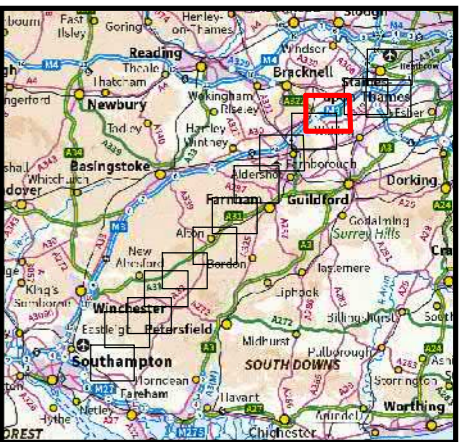
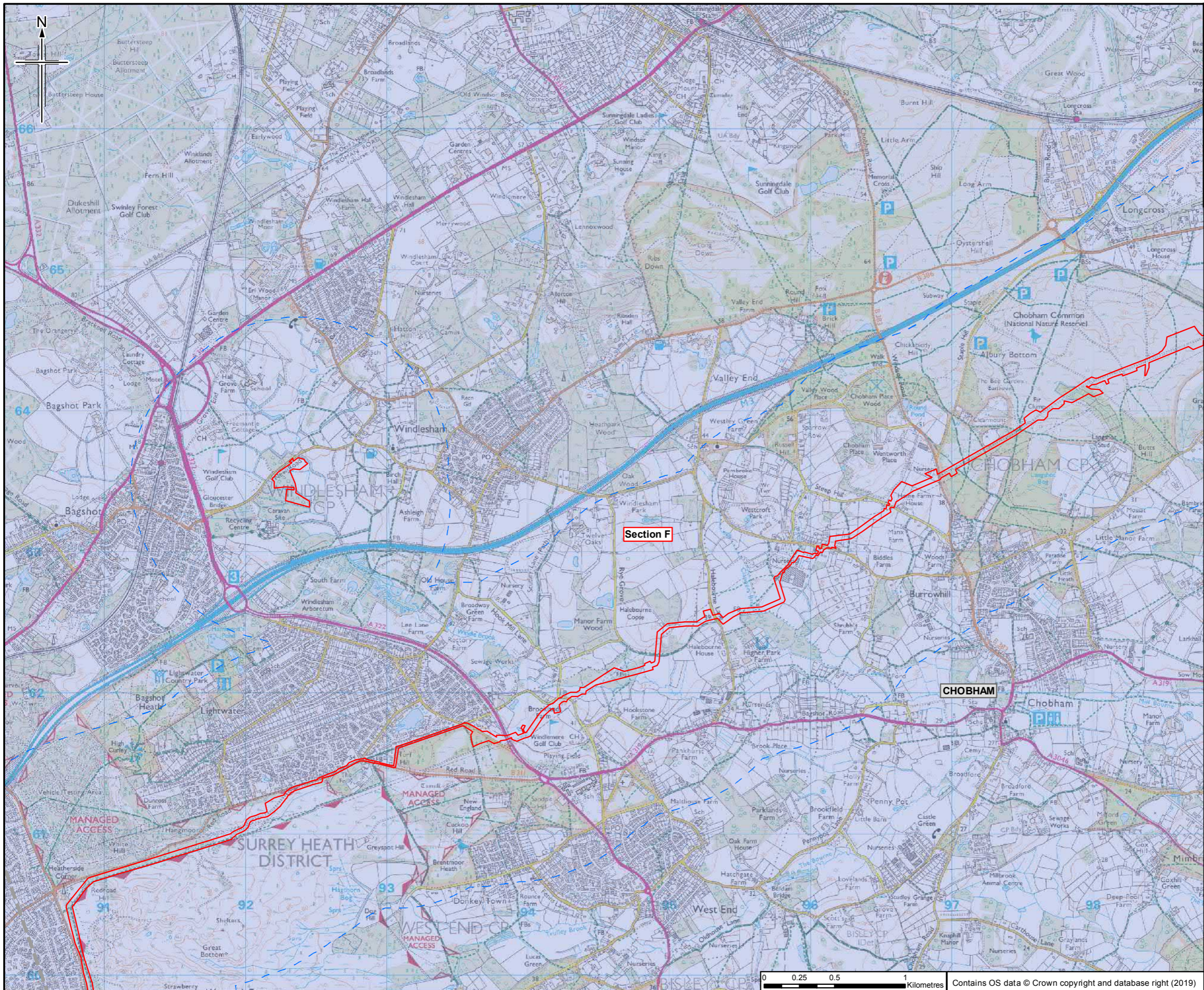
Client
Esso Petroleum Company, Limited
Ermyn House,
Ermyn Way,
Leatherhead,
Surrey,
KT22 8UX



Drawing title
**ENVIRONMENTAL STATEMENT
NATIONAL CHARACTER AREAS
APFP Reg. (2009) 5(2)(l)**

Drawing Status	For Issue
Scale	1:25,000 @ A3 DO NOT SCALE
Jacobs No.	B2325300
Project/Work No.	B2325300-JAC-000-ENV-DRG-001032
Drawing number	Figure 10.1 Sheet 10 of 14
	Rev 0

This drawing is not to be used in whole or part other than for the intended purpose and project as defined on this drawing. Refer to the contract for full terms and conditions.



- Legend**
- Order Limits
 - Order Limits 1km buffer
 - Section break
 - Section break
- National Character Areas (Natural England 2013 - 2015)**
- Thames Basin Heaths

Section F

CHOBHAM

Sheet displays part of Section F

0	4/04/2019	For Issue	LW	TC	HB	SH
Rev	Rev. Date	Purpose of revision	Orig/Dwn	Checkd	Rev'd	Apprv'd
Author						

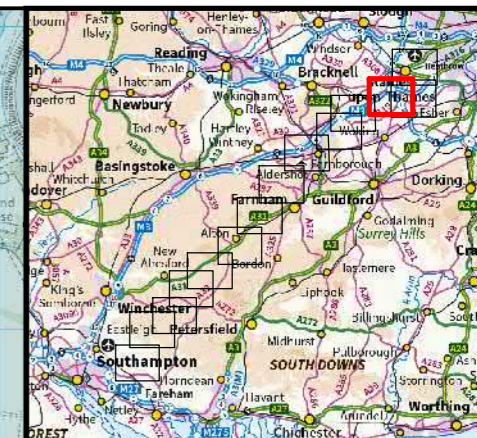
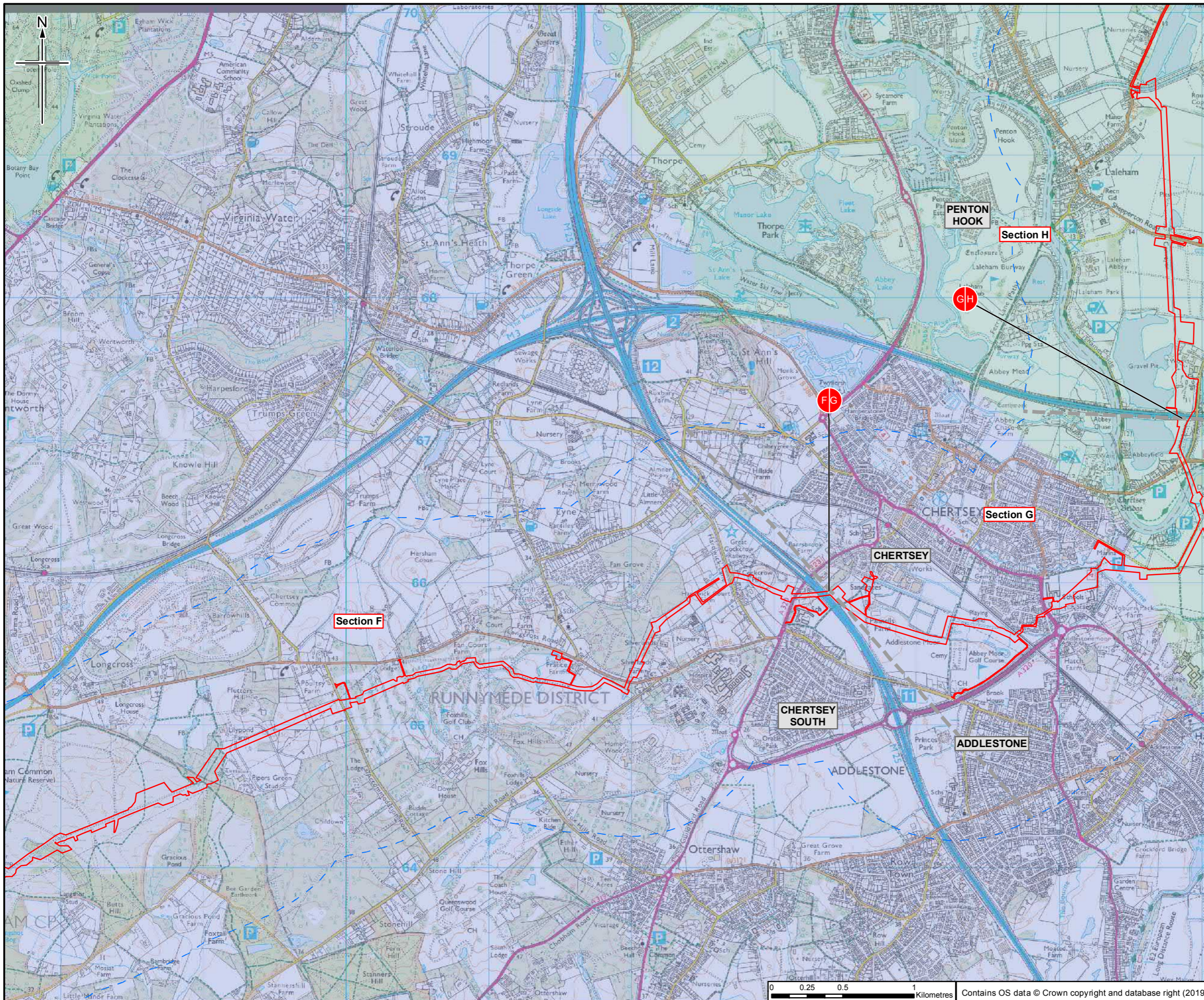
JACOBS
 1100 Epsom Road, Weybridge, Middlesex, TW20 3JF, UK
 Tel: +44(0)181 946 7000 Fax: +44(0)181 946 7001
 www.jacobs.com

Client
 Esso Petroleum Company, Limited
 Ermyn House,
 Ermyn Way,
 Leatherhead,
 Surrey,
 KT22 8UX

Project
Southampton to London Pipeline Project

Drawing title
**ENVIRONMENTAL STATEMENT
 NATIONAL CHARACTER AREAS
 APFP Reg. (2009) 5(2)(l)**

Drawing Status	For Issue	
Scale	1:25,000 @ A3	DO NOT SCALE
Jacobs No.	B2325300	
Project/Draw No.	B2325300-JAC-000-ENV-DRG-001032	
Drawing number	Figure 10.1 Sheet 11 of 14	Rev 0



- Legend**
- Order Limits
 - Order Limits 1km buffer
 - Section break
 - Section break
- National Character Areas (Natural England 2013 - 2015)**
- Thames Basin Heaths
 - Thames Valley

Sheet displays parts of Section F, Section G and Section H

Rev.	Date	Purpose of revision	Orig/Drawn	Checked	Rev'd	Apprv'd
0	4/04/2019	For Issue	LW	TC	HB	SH

JACOBS
 1180 Epsom Road, Weybridge, Middlesex, TW20 2EX UK
 Tel: +44(0)181 646 7000 Fax: +44(0)181 646 7001
 www.jacobs.com

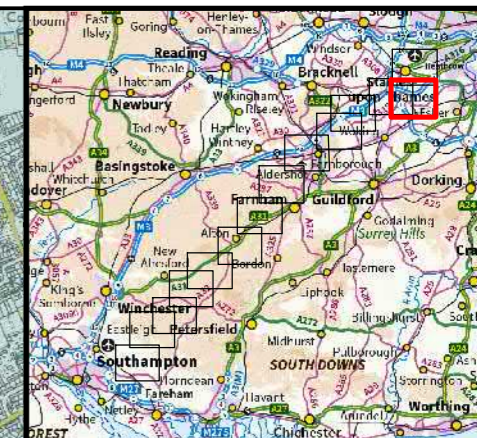
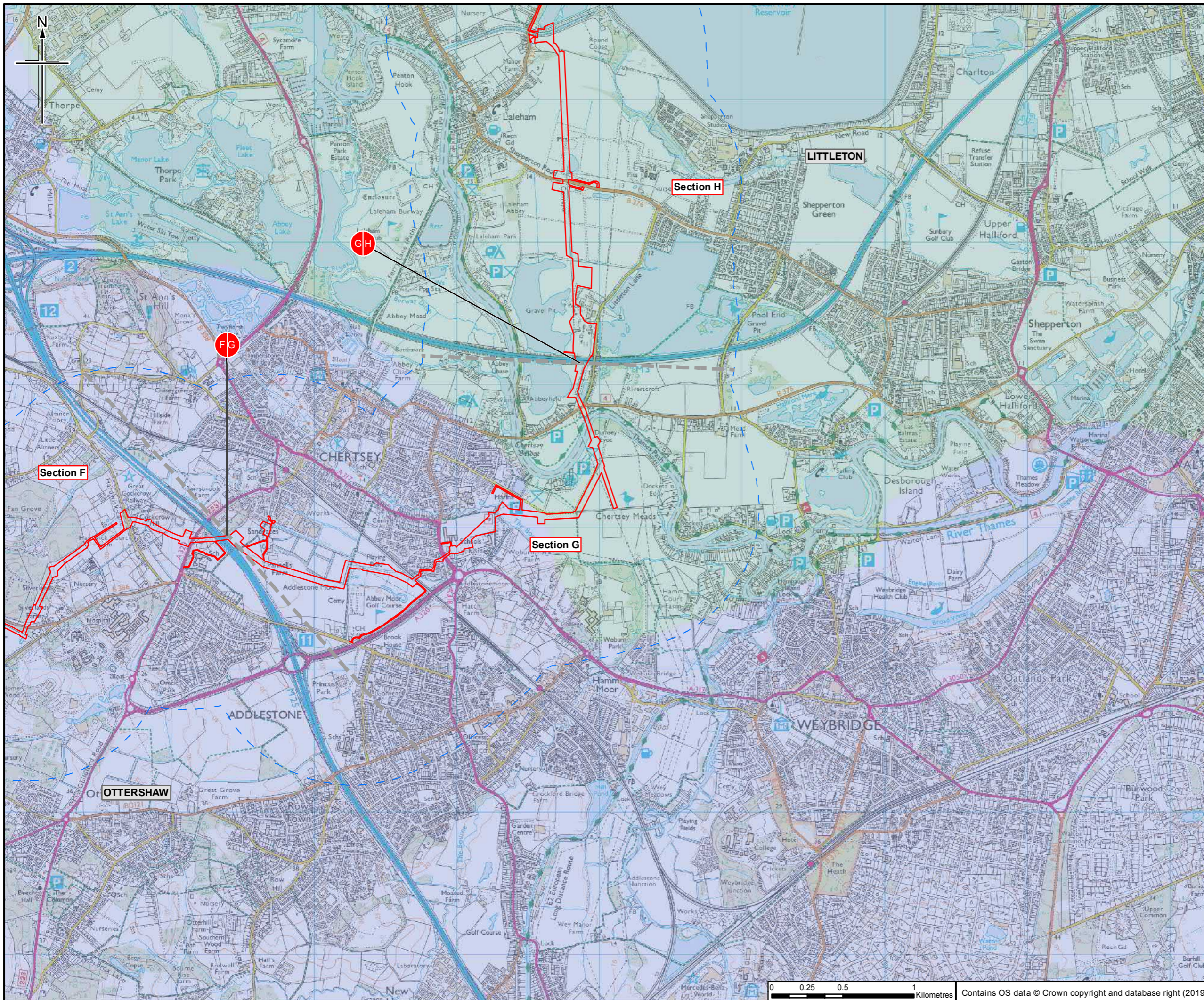
Client
 Esso Petroleum Company, Limited
 Ermyn House,
 Ermyn Way,
 Leatherhead,
 Surrey,
 KT22 8UX

Project
Southampton to London Pipeline Project

Drawing title
**ENVIRONMENTAL STATEMENT
 NATIONAL CHARACTER AREAS
 APFP Reg. (2009) 5(2)(l)**

Drawing Status	For Issue
Scale	1:25,000 @ A3 DO NOT SCALE
Jacobs No.	B2325300
Project/Work No.	B2325300-JAC-000-ENV-DRG-001032
Drawing number	Figure 10.1 Sheet 12 of 14
	Rev 0

This drawing is not to be used in whole or part other than for the intended purpose and project as defined on this drawing. Refer to the contract for full terms and conditions.



Legend

- Order Limits
- Order Limits 1km buffer
- Section break
- GH Section break

National Character Areas (Natural England 2013 - 2015)

- Thames Basin Heaths
- Thames Valley

Sheet displays parts of Section F, Section G and Section H

0	4/04/2019	For Issue	LW	TC	HB	SH
Rev.	Rev. Date	Purpose of revision	Orig/Dwn	Checkd	Rev'd	Apprv'd

JACOBS
 1100 Etcetera Road, Weybridge, Middlesex, UK
 Tel: +44(0)181 946 7000 Fax: +44(0)181 946 7001
 www.jacobs.com

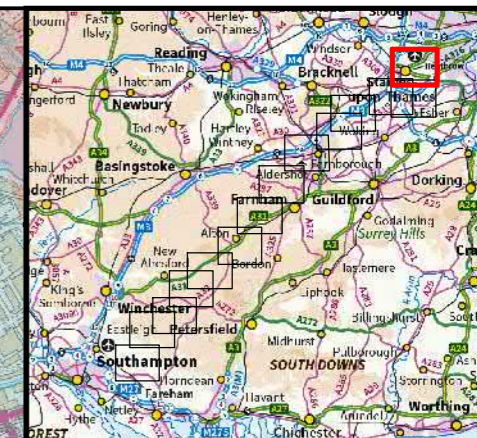
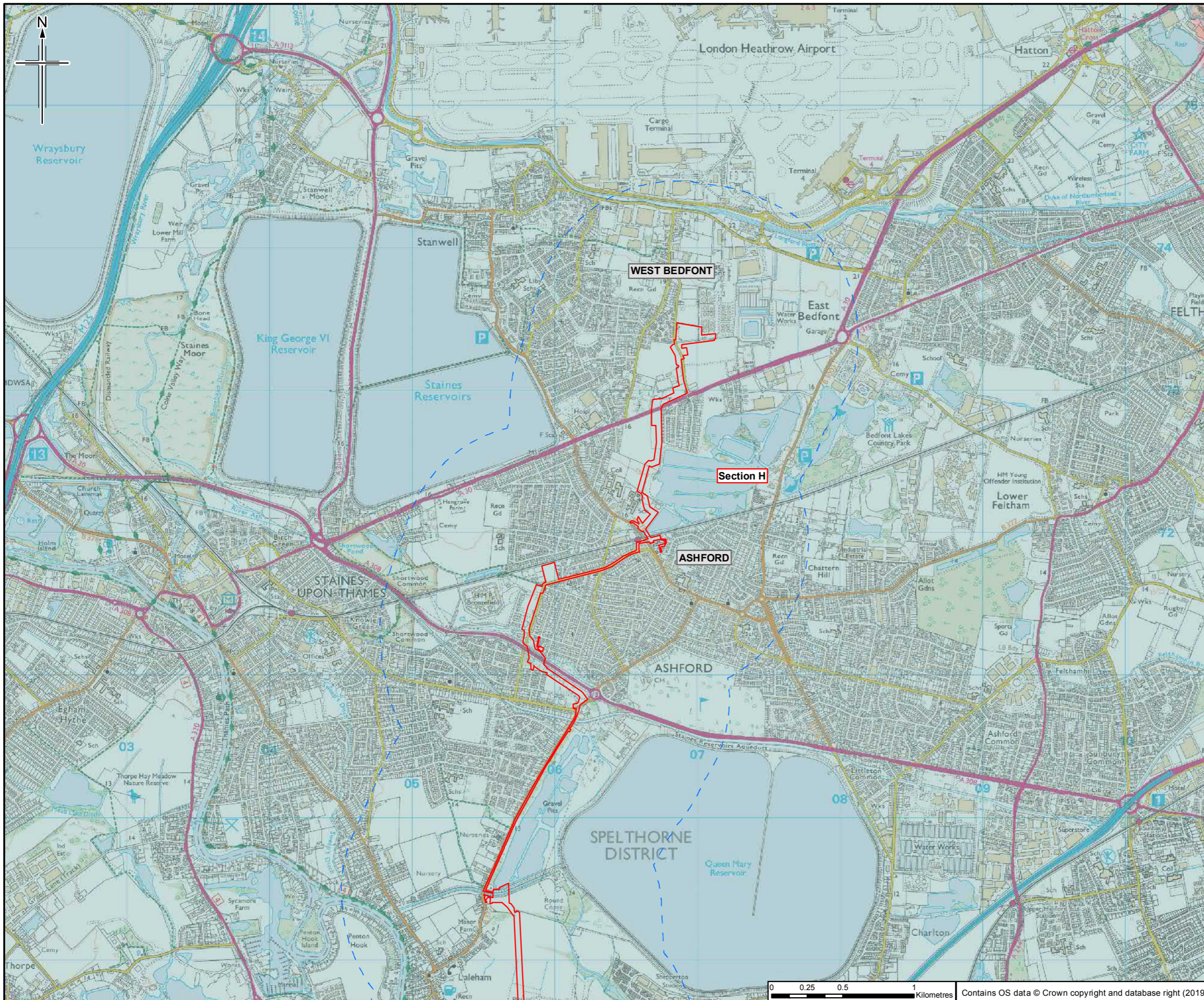
Client
 Esso Petroleum Company, Limited
 Emryn House,
 Emryn Way,
 Leatherhead,
 Surrey,
 KT22 8UX

Project
Southampton to London Pipeline Project

Drawing title
**ENVIRONMENTAL STATEMENT
 NATIONAL CHARACTER AREAS
 APFP Reg. (2009) 5(2)(l)**

Drawing Status	For Issue	
Scale	1:25,000 @ A3	DO NOT SCALE
Jacobs No.	B2325300	
Project/Wise No.	B2325300-JAC-000-ENV-DRG-001032	
Drawing number	Figure 10.1 Sheet 13 of 14	Rev 0

This drawing is not to be used in whole or part other than for the intended purpose and project as defined on this drawing. Refer to the contract for full terms and conditions.



Legend

- Order Limits
- Order Limits 1km buffer
- Section break
- Section break

National Character Areas (Natural England 2013 - 2015)

- Northern Thames Basin
- Thames Basin Heaths
- Thames Valley

Sheet displays part of Section H

0	4/04/2019	For Issue	LW	TC	HB	SH
Rev	Rev. Date	Purpose of revision	Orig/Dwn	Checkd	Rev'd	Apprv'd

JACOBS
 1100 Epcote Road, Weybridge, Middlesex, TW20 3JF, UK
 Tel: +44 (0) 18 946 7000 Fax: +44(0)18 946 7001
 www.jacobs.com

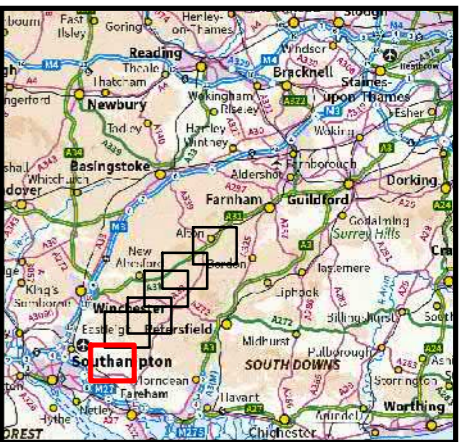
Client
 Esso Petroleum Company, Limited
 Ermyn House,
 Ermyn Way,
 Leatherhead,
 Surrey,
 KT22 8UX

Project
 Southampton to London Pipeline Project

Drawing title
 ENVIRONMENTAL STATEMENT
 NATIONAL CHARACTER AREAS
 APFP Reg. (2009) 5(2)(l)

Drawing Status	For Issue	
Scale	1:25,000 @ A3	DO NOT SCALE
Jacobs No.	B2325300	
Project/Work No.	B2325300-JAC-000-ENV-DRG-001032	
Drawing number	Figure 10.1 Sheet 14 of 14	Rev 0

This drawing is not to be used in whole or part other than for the intended purpose and project as defined on this drawing. Refer to the contract for full terms and conditions.



- Legend**
- Order Limits
 - Order Limits 1km buffer
 - Section break
 - Section break
- South Downs Integrated Landscape Character Areas (Land Use Consultants 2011)**
- D1a: South Winchester Downland Mosaic (Enclosed)
 - E3: Meon Valley

Sheet displays part of Section A

0	4/04/2019	For Issue	LW	TC	HB	SH
Rev	Rev. Date	Purpose of revision	Orig/Dwn	Checkd	Rev'd	Apprv'd

JACOBS
 1100 Epsom Road, Weybridge, Middlesex, UK
 Tel: +44(0)181 646 7000 Fax: +44(0)181 646 7001
 www.jacobs.com

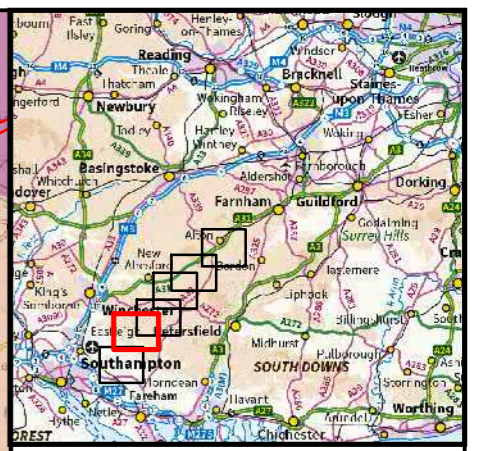
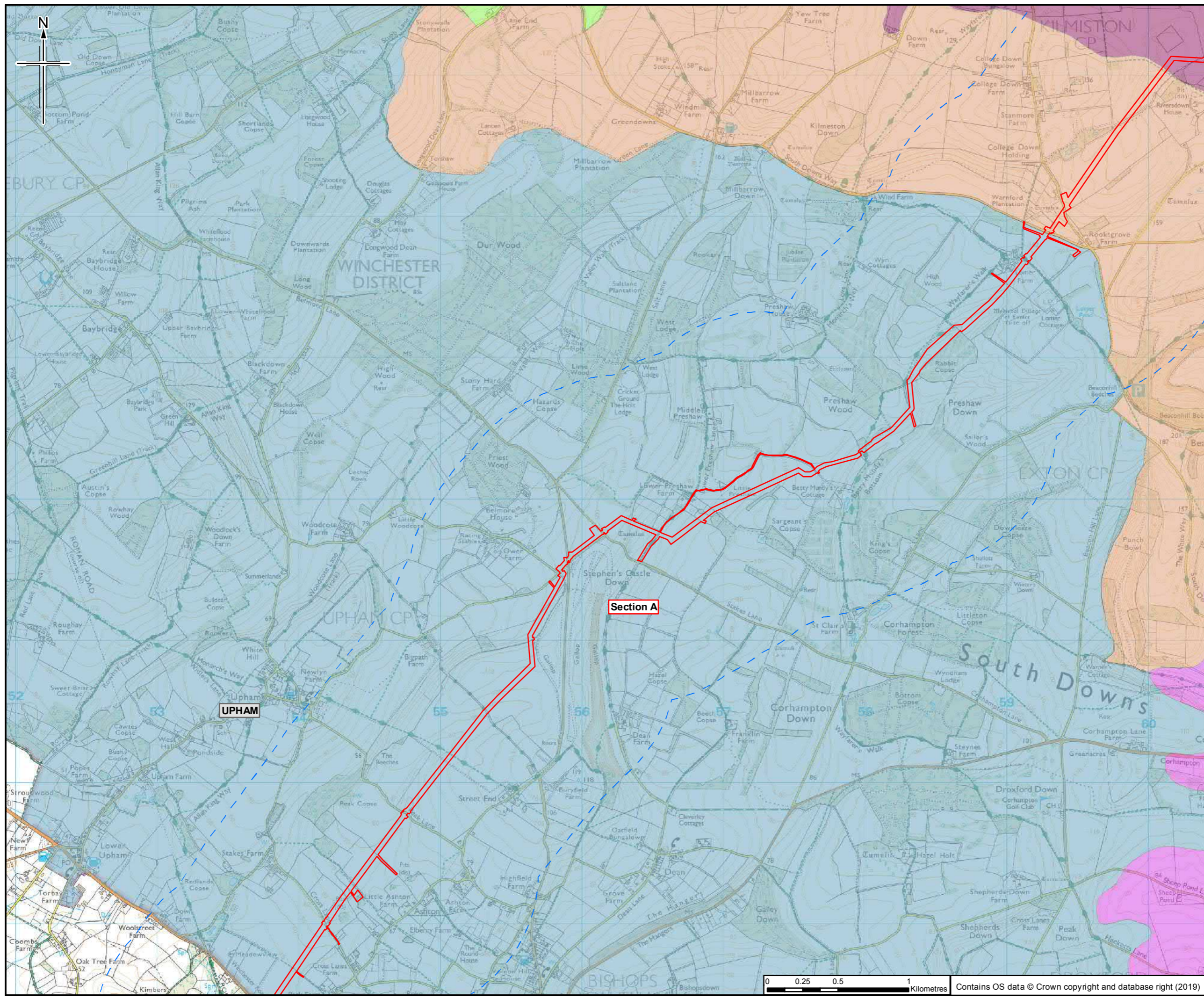
Client
 Esso Petroleum Company, Limited
 Ermyn House,
 Ermyn Way,
 Leatherhead,
 Surrey,
 KT22 8UX

Project
Southampton to London Pipeline Project

Drawing title
**ENVIRONMENTAL STATEMENT
 SOUTH DOWNS INTEGRATED
 LANDSCAPE CHARACTER AREAS
 APFP. Reg. (2009) 5(2)(l)**

Drawing Status	For Issue	
Scale	1:25,000 @ A3	DO NOT SCALE
Jacobs No.	B2325300	
Project/Work No.	B2325300-JAC-000-ENV-DRG-001033	
Drawing number	Figure 10.2 Sheet 1 of 6	Rev 0

This drawing is not to be used in whole or part other than for the intended purpose and project as defined on this drawing. Refer to the contract for full terms and conditions.



- Legend**
- Order Limits
 - Order Limits 1km buffer
 - Section break
 - Section break
- South Downs Integrated Landscape Character Areas (Land Use Consultants 2011)**
- A5: East Winchester Open Downs
 - D1a: South Winchester Downland Mosaic (Enclosed)
 - D1b: South Winchester Downland Mosaic (Open)
 - D3a: Bramdean and Cheriton Downland Mosaic (Enclosed)
 - E3: Meon Valley

Sheet displays part of Section A

0	4/04/2019	For Issue	LW	TC	HB	SH
Rev.	Rev. Date	Purpose of revision	Orig/Dwn	Checkd	Rev'd	Apprv'd

JACOBS
 1160 Epsom Road, Weybridge, Middlesex, UK
 Tel: +44(0)181 646 7000 Fax: +44(0)181 646 7001
 www.jacobs.com

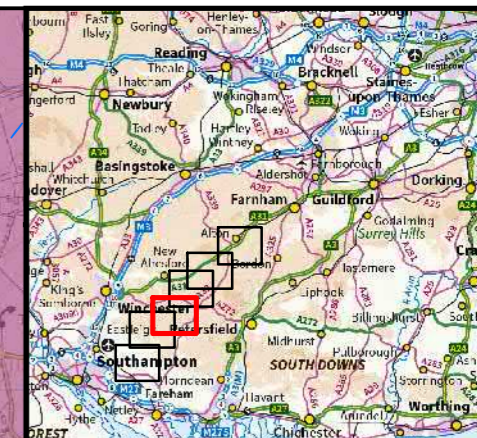
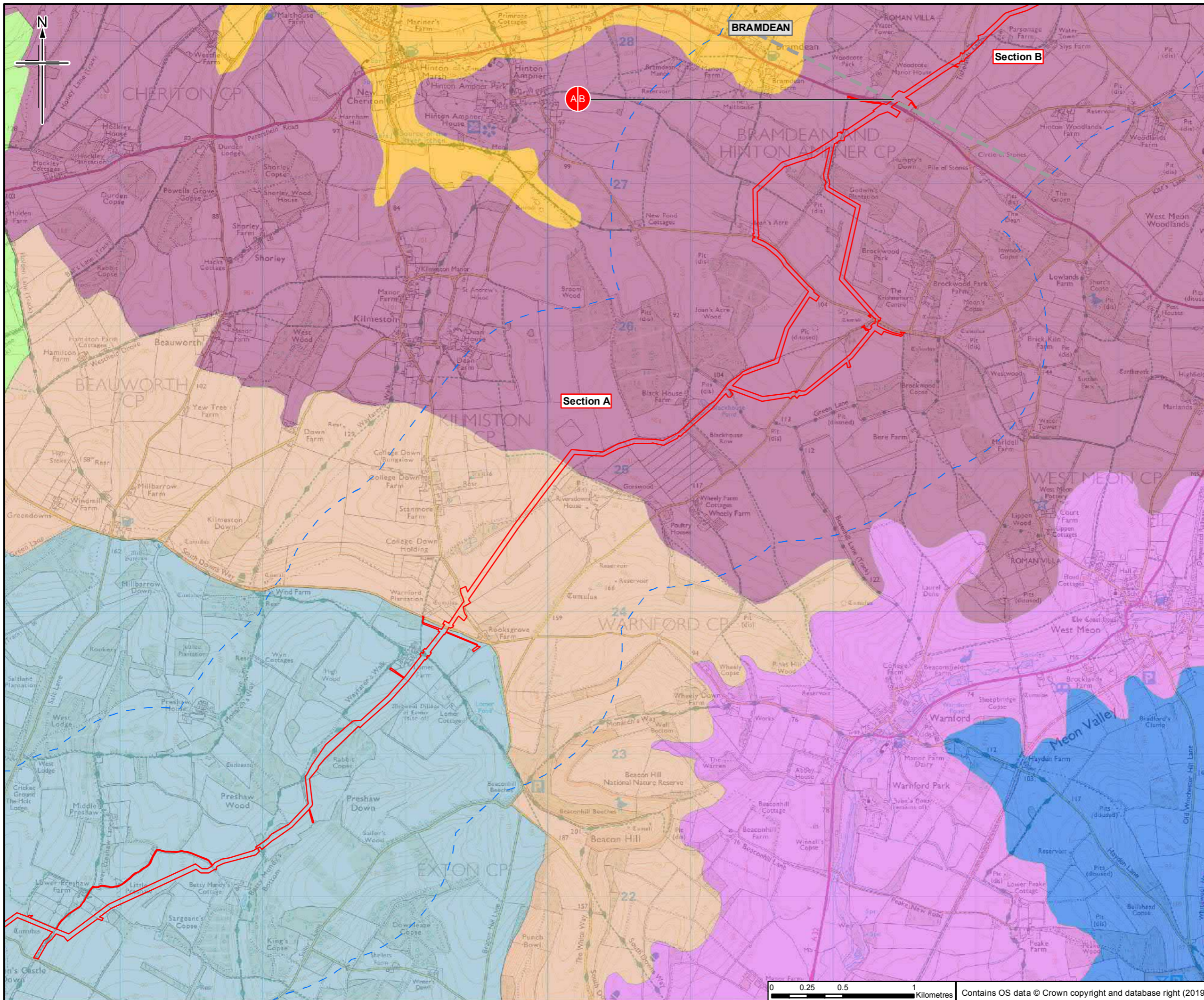
Client
 Esso Petroleum Company, Limited
 Ermyn House,
 Ermyn Way,
 Leatherhead,
 Surrey,
 KT22 8UX

Project
 Southampton to London Pipeline Project

Drawing title
 ENVIRONMENTAL STATEMENT
 SOUTH DOWNS INTEGRATED
 LANDSCAPE CHARACTER AREAS
 APFP, Reg. (2009) 5(2)(l)

Drawing Status	For Issue
Scale	1:25,000 @ A3 DO NOT SCALE
Jacobs No.	B2325300
Project/Wise No.	B2325300-JAC-000-ENV-DRG-001033
Drawing number	Figure 10.2 Sheet 2 of 6
	Rev 0

This drawing is not to be used in whole or part other than for the intended purpose and project as defined on this drawing. Refer to the contract for full terms and conditions.



- Legend**
- Order Limits
 - Order Limits 1km buffer
 - Section break
 - Section break
- South Downs Integrated Landscape Character Areas (Land Use Consultants 2011)**
- A5: East Winchester Open Downs
 - D1a: South Winchester Downland Mosaic (Enclosed)
 - D1b: South Winchester Downland Mosaic (Open)
 - D2b: Hambleton to Clanfield Downland Mosaic
 - D3a: Bramdean and Cheriton Downland Mosaic (Enclosed)
 - E3: Meon Valley
 - E4: Itchen Valley

Sheet displays parts of Section A and Section B

0	4/04/2019	For Issue	LW	TC	HB	SH
Rev	Rev. Date	Purpose of revision	Orig/Dwn	Checkd	Rev'd	Apprv'd

JACOBS
 1100 Epsom Road, Wokingham, Wokingham, RG40 3TU, UK
 Tel: +44(0)118 946 7000 Fax: +44(0)118 946 7001
 www.jacobs.com

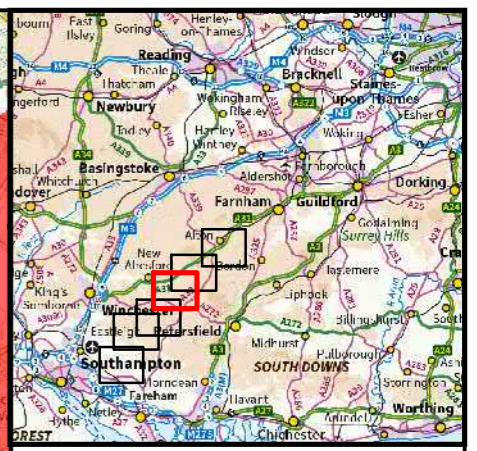
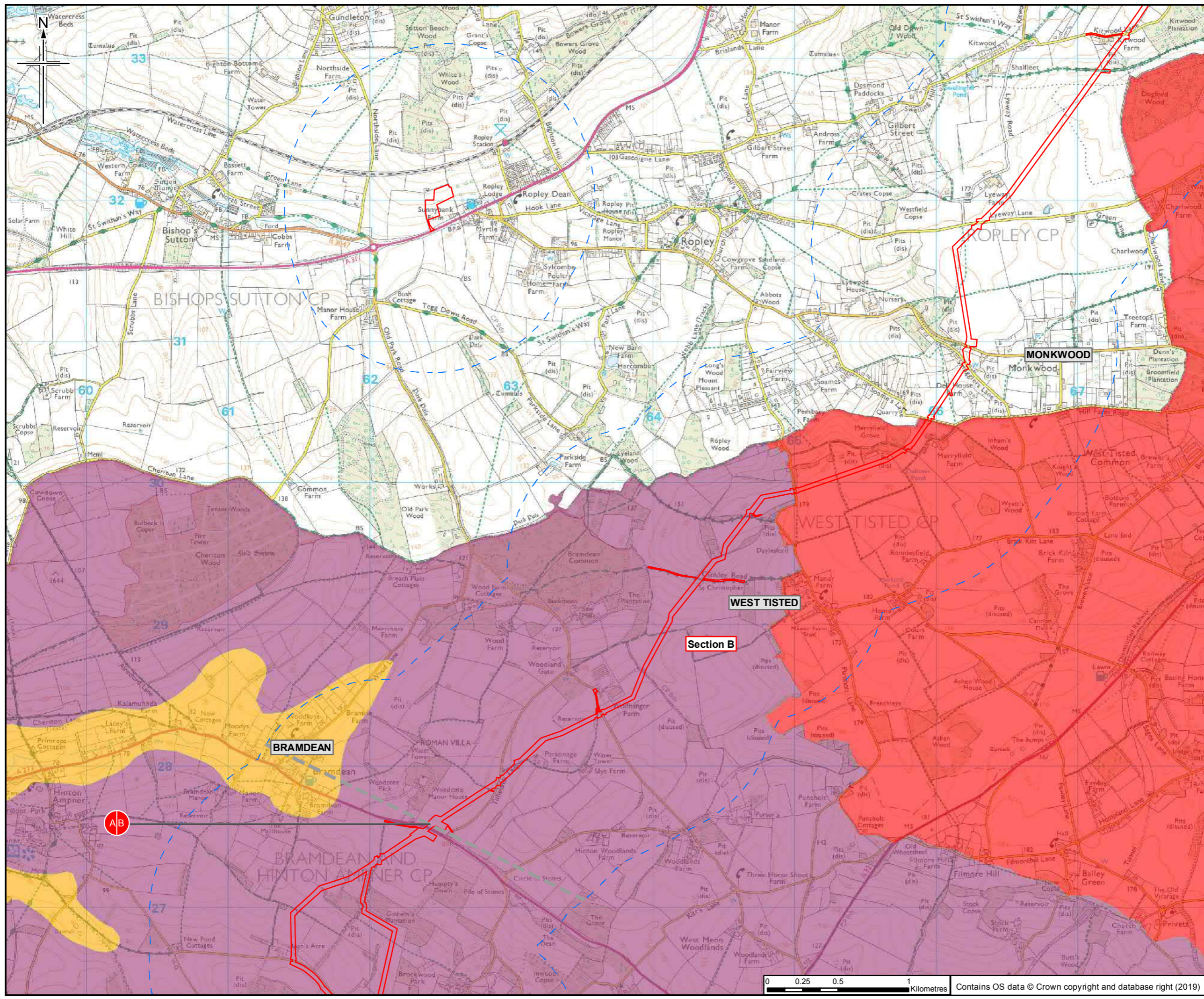
Client
 Esso Petroleum Company, Limited
 Ermyn House,
 Ermyn Way,
 Leatherhead,
 Surrey,
 KT22 8UX

Project
Southampton to London Pipeline Project

Drawing title
**ENVIRONMENTAL STATEMENT
 SOUTH DOWNS INTEGRATED
 LANDSCAPE CHARACTER AREAS
 APFP. Reg. (2009) 5(2)(l)**

Drawing Status	For Issue	
Scale	1:25,000 @ A3	DO NOT SCALE
Jacobs No.	B2325300	
ProjectWise No.	B2325300-JAC-000-ENV-DRG-001033	
Drawing number	Figure 10.2 Sheet 3 of 6	Rev 0

This drawing is not to be used in whole or part other than for the intended purpose and project as defined on this drawing. Refer to the contract for full terms and conditions.



- Legend**
- Order Limits
 - Order Limits 1km buffer
 - Section break
 - Section break
- South Downs Integrated Landscape Character Areas (Land Use Consultants 2011)**
- C1: Froxfield Clay Plateau
 - D3a: Bramdean and Cheriton Downland Mosaic (Enclosed)
 - E4: Itchen Valley

Sheet displays parts of Section A and Section B

Rev	Date	Purpose of revision	Orig/Dwn	Checkd	Rev'd	Apprv'd
0	4/04/2019	For Issue	LW	TC	HB	SH

JACOBS
 1100 Epsom Road, Weybridge, Middlesex, Surrey, UK
 Tel: +44(0)181 946 7000 Fax: +44(0)181 946 7001
 www.jacobs.com

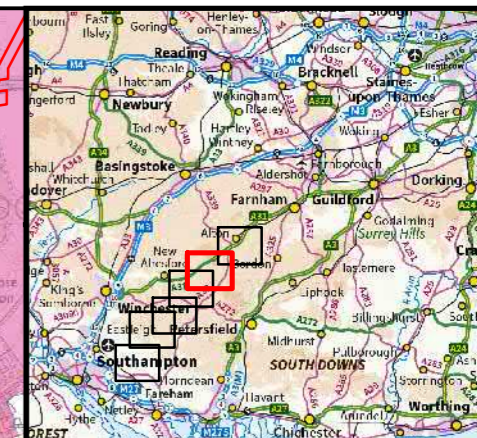
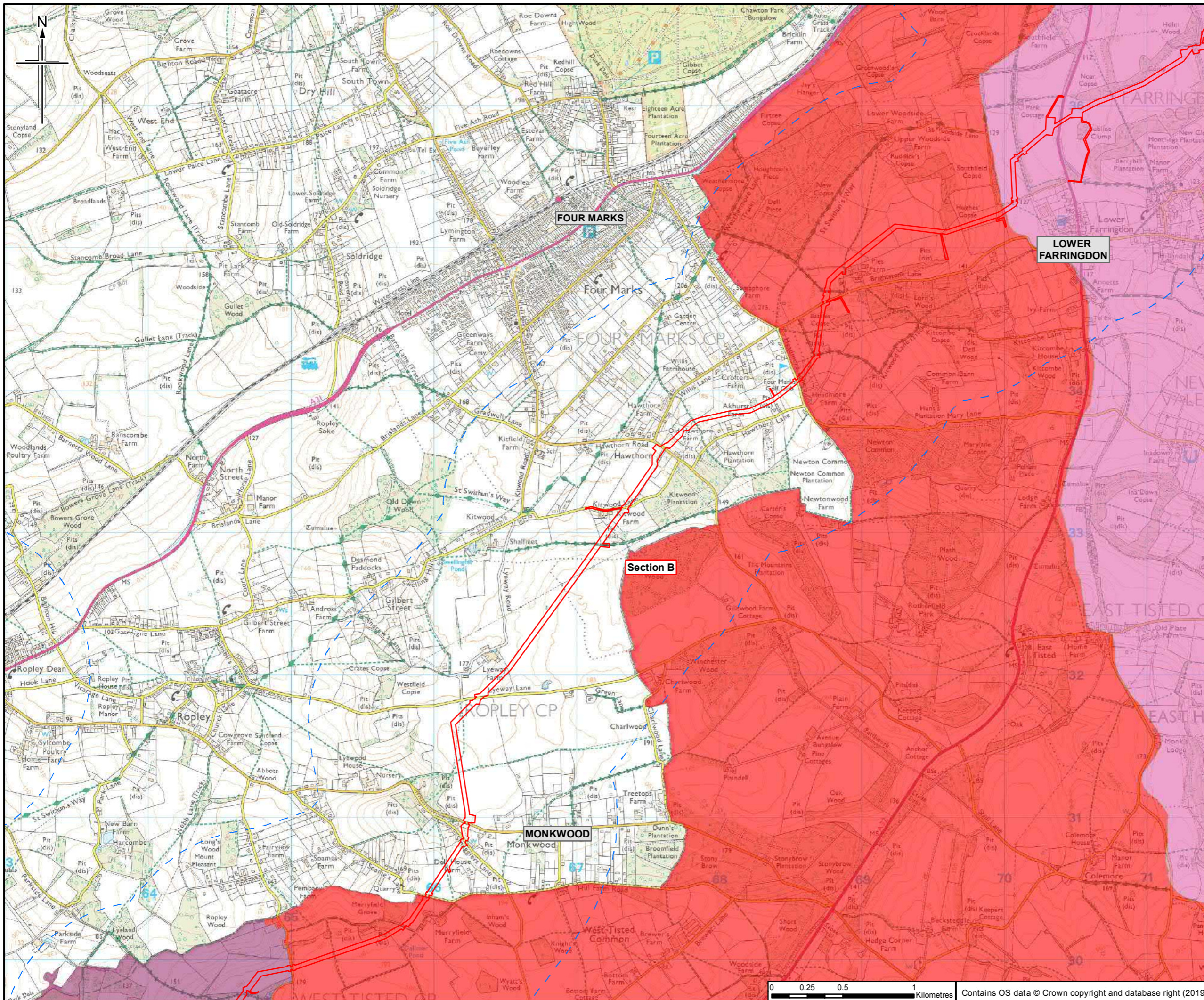
Client
 Esso Petroleum Company, Limited
 Ermyn House,
 Ermyn Way,
 Leatherhead,
 Surrey,
 KT22 8UX

Esso | Southampton to London Pipeline Project

Drawing title
**ENVIRONMENTAL STATEMENT
 SOUTH DOWNS INTEGRATED
 LANDSCAPE CHARACTER AREAS
 APFP, Reg. (2009) 5(2)(l)**

Drawing Status	For Issue	Scale	DO NOT SCALE
Jacobs No.	B2325300	1:25,000 @ A3	
Project/Issue No.	B2325300-JAC-000-ENV-DRG-001033		
Drawing number	Figure 10.2 Sheet 4 of 6		
			Rev 0

This drawing is not to be used in whole or part other than for the intended purpose and project as defined on this drawing. Refer to the contract for full terms and conditions.



- Legend**
- Order Limits
 - Order Limits 1km buffer
 - Section break
 - Section break
- South Downs Integrated Landscape Character Areas (Land Use Consultants 2011)**
- C1: Froxfield Clay Plateau
 - D3a: Bramdean and Cheriton Downland Mosaic (Enclosed)
 - D4a: Newton Valence Downland Mosaic (Enclosed)

Sheet displays part of Section B

0	4/04/2019	For Issue	LW	TC	HB	SH
Rev	Rev. Date	Purpose of revision	Orig/Dwn	Checkd	Rev'd	Apprv'd

JACOBS
 1180 Epsom Road, Weybridge, Middlesex, UK
 Tel: +44(0)181 846 7000 Fax: +44(0)181 946 7001
 www.jacobs.com

Client
 Esso Petroleum Company, Limited
 Ermyn House,
 Ermyn Way,
 Leatherhead,
 Surrey,
 KT22 8UX

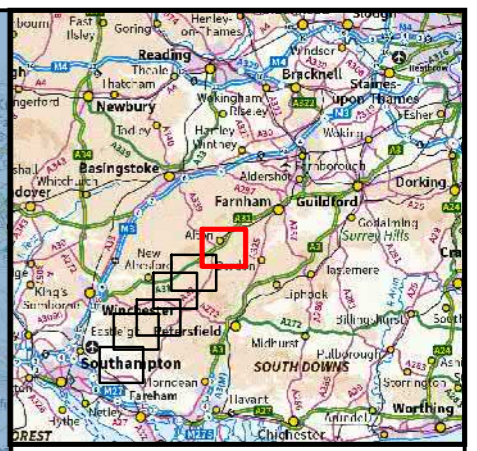
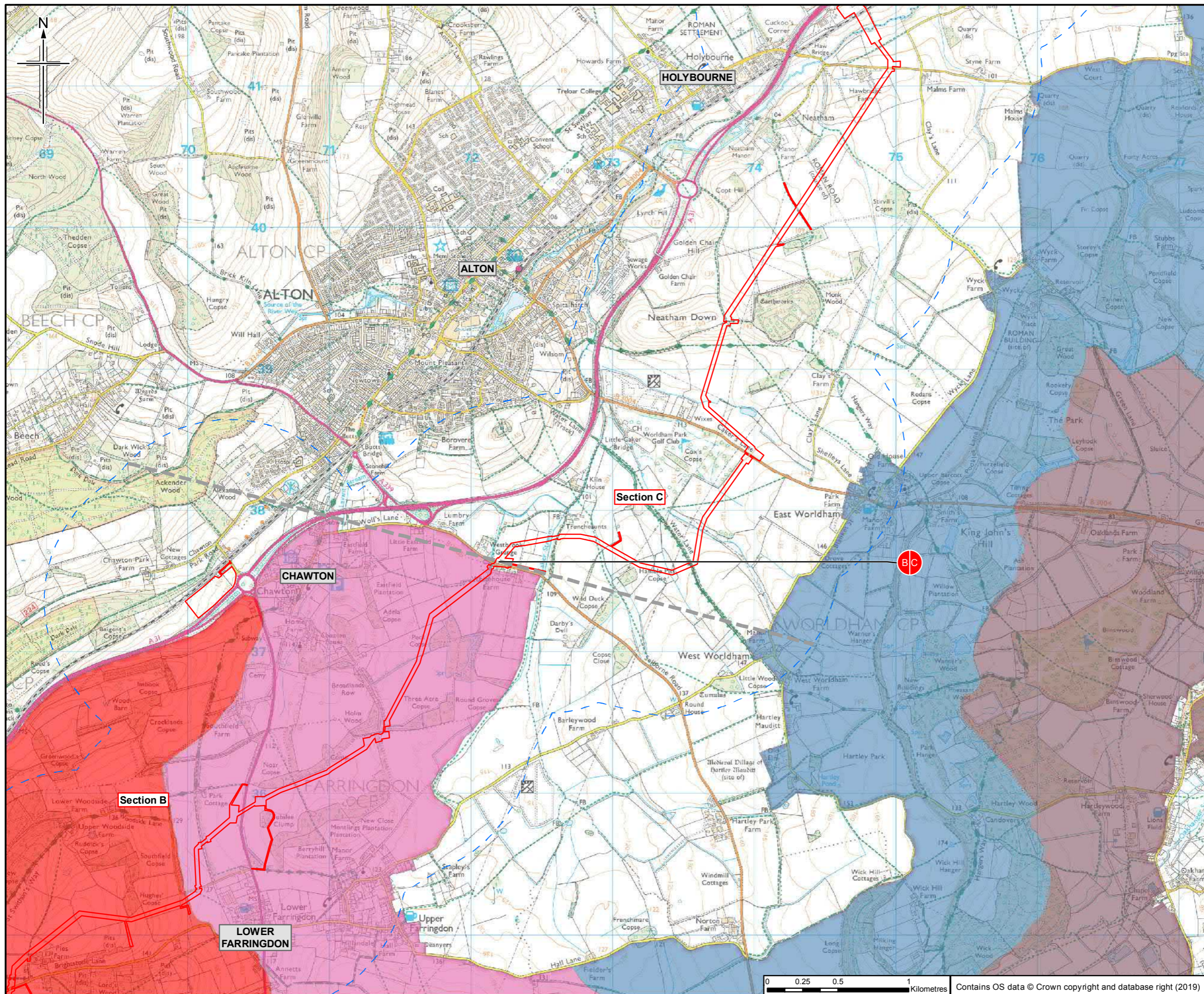
Southampton to London Pipeline Project

Drawing title

**ENVIRONMENTAL STATEMENT
 SOUTH DOWNS INTEGRATED
 LANDSCAPE CHARACTER AREAS
 APFP. Reg. (2009) 5(2)(l)**

Drawing Status	For Issue	
Scale	1:25,000 @ A3	DO NOT SCALE
Jacobs No.	B2325300	
Project/Wise No.	B2325300-JAC-000-ENV-DRG-001033	
Drawing number	Figure 10.2 Sheet 5 of 6	Rev 0

This drawing is not to be used in whole or part other than for the intended purpose and project as defined on this drawing. Refer to the contract for full terms and conditions.



- Legend**
- Order Limits
 - Order Limits 1km buffer
 - Section break
 - Section break
- South Downs Integrated Landscape Character Areas (Land Use Consultants 2011)**
- C1: Froxfield Clay Plateau
 - D4a: Newton Valence Downland Mosaic (Enclosed)
 - J1: East Hampshire Greensand Terrace
 - K2: Kingsley / Blackmoor Mixed Farmland and Woodland

Sheet displays parts of Section B and Section C

0	4/04/2019	For Issue	LW	TC	HB	SH
Rev.	Rev. Date	Purpose of revision	Orig/Dwn	Checkd	Rev'd	Apprv'd

JACOBS
 1100 Epsom Road, Weybridge, Middlesex, UK
 Tel: +44(0)181 646 7000 Fax: +44(0)181 646 7001
 www.jacobs.com

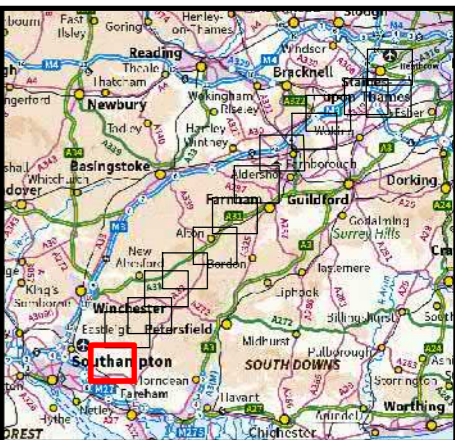
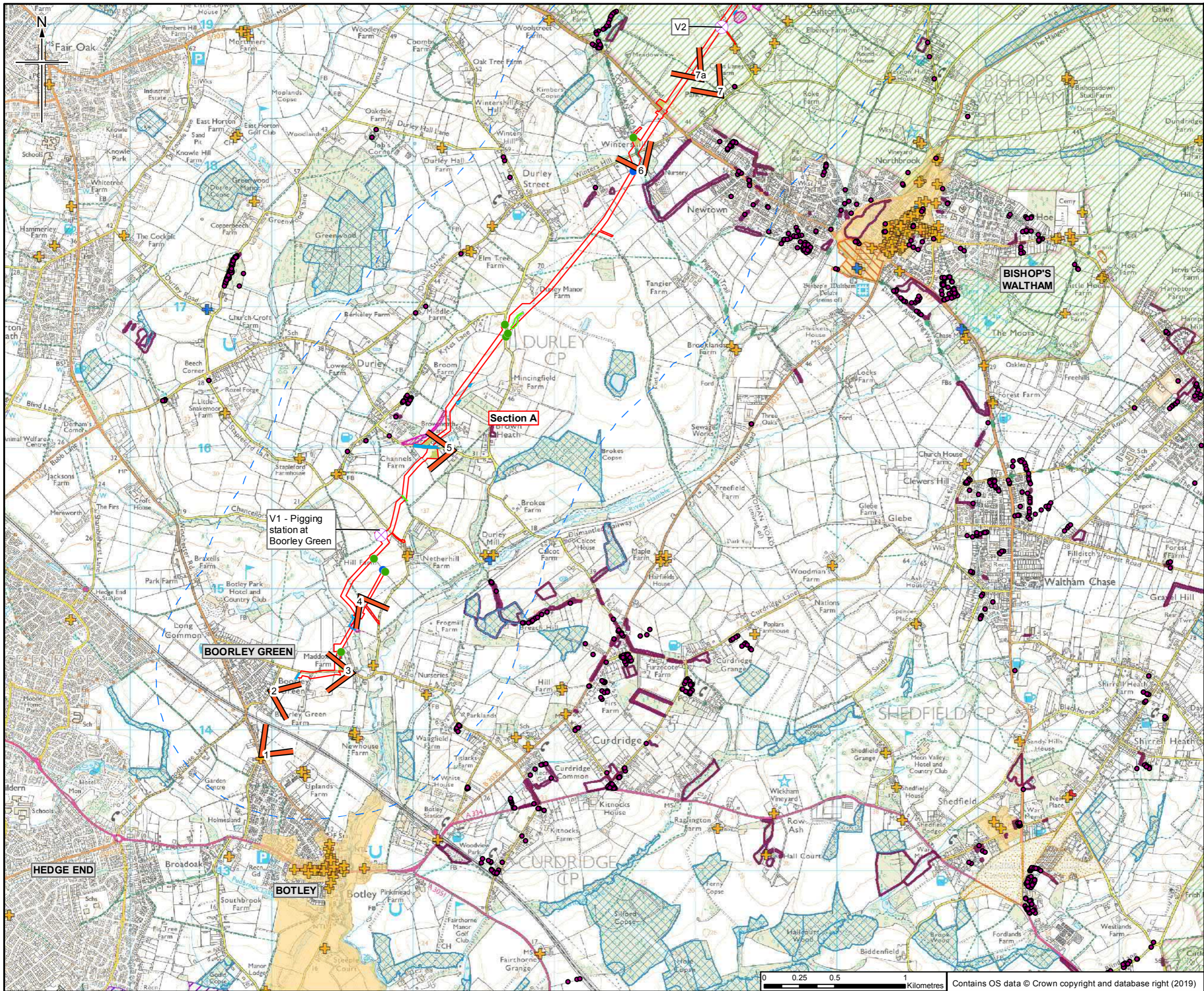
Client
 Esso Petroleum Company, Limited
 Ermyn House,
 Ermyn Way,
 Leatherhead,
 Surrey,
 KT22 8UX

Project
Southampton to London Pipeline Project

Drawing title
**ENVIRONMENTAL STATEMENT
 SOUTH DOWNS INTEGRATED
 LANDSCAPE CHARACTER AREAS
 APFP. Reg. (2009) 5(2)(l)**

Drawing Status	For Issue	
Scale	1:25,000 @ A3	DO NOT SCALE
Jacobs No.	B2325300	
Project/Work No.	B2325300-JAC-000-ENV-DRG-001033	
Drawing number	Figure 10.2 Sheet 6 of 6	Rev 0

This drawing is not to be used in whole or part other than for the intended purpose and project as defined on this drawing. Refer to the contract for full terms and conditions.



- Legend**
- Order Limits
 - Order Limits 1km buffer
 - Section break
 - Representative viewpoint and approximate location of illustrative photograph shown in Figure 10.4
 - Valve location
 - Logistics hub
 - Construction compound
 - National Trail
 - South Downs National Park (SDNP)
 - Designated ancient woodland
 - Potential ancient woodland (undesignated)
 - Country park
 - Runnymede Areas of Landscape Importance
 - Open access land (CROW Act 2000)
 - Registered common land
 - Tree Preservation Order (TPO)**
 - Tree Preservation Order (TPO)**
 - Notable category A individual trees (British Standard 5837:2012)
 - Notable category B individual trees (British Standard 5837:2012)
 - Notable category A tree groups/woodlands (British Standard 5837:2012)
 - Notable category B tree groups/woodlands (British Standard 5837:2012)
 - Registered park and garden
 - Scheduled monument
 - Conservation area
- Listed building**
- Grade I
 - Grade II*
 - Grade II

Note
 **Please note the dataset is not complete through the full study area. However, TPO data throughout the Order Limits and within 50m of the Order Limits is complete. Sheet displays part of Section A

Rev.	Date	Purpose of revision	Orig/Dwn	Checkd	Rev'd	Apprv'd
0	28/03/2019	For Issue	LW	TC	HB	SH

JACOBS
 1100 Epsom Road, Wokingham, Wokingham, RG41 0TU, UK
 Tel: +44(0)118 946 7000 Fax: +44(0)118 946 7001
 www.jacobs.com

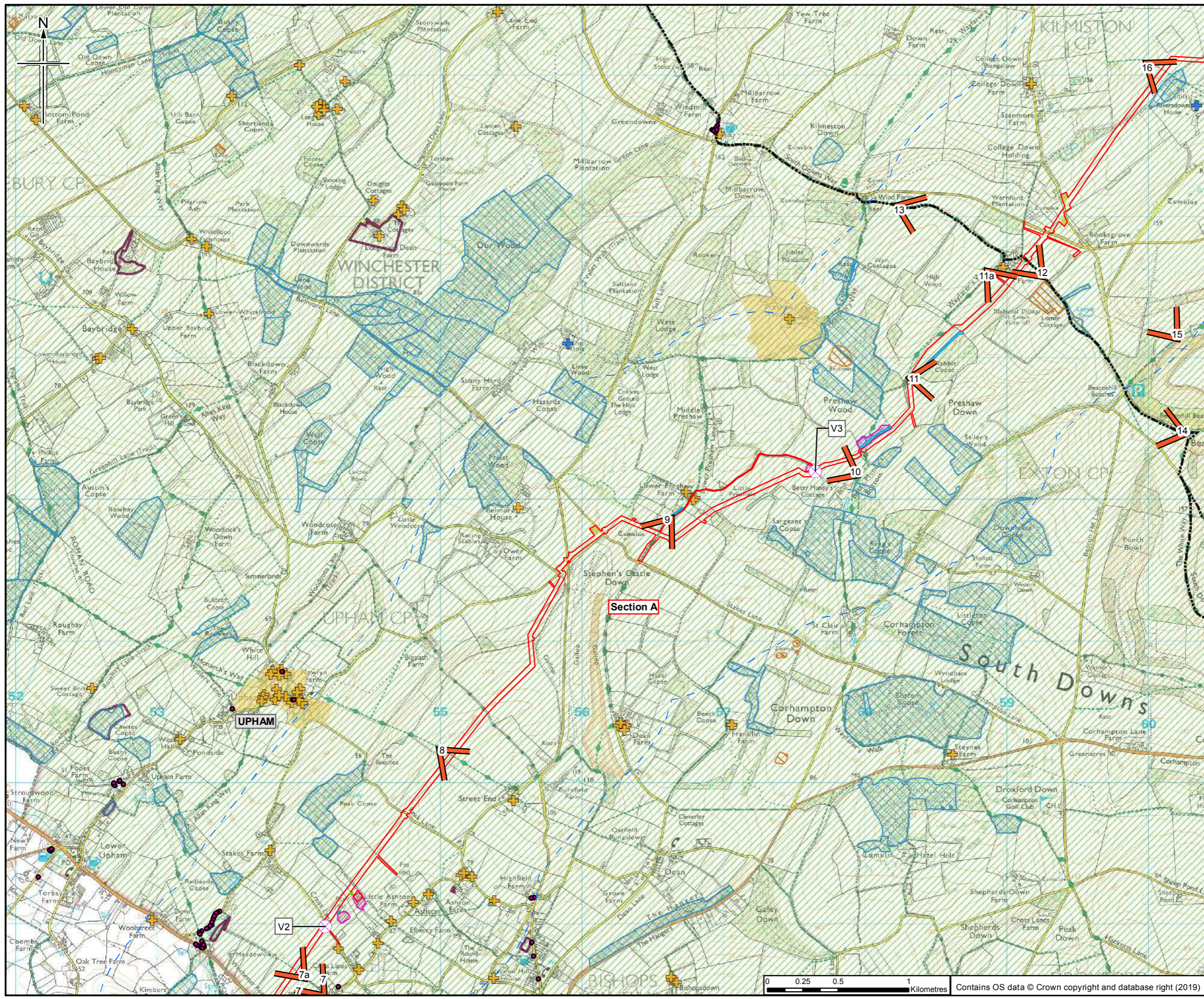
Client
 Esso Petroleum Company, Limited
 Ermyn House,
 Ermyn Way,
 Leatherhead,
 Surrey,
 KT22 8UX

Project
Southampton to London Pipeline Project

Drawing title
**ENVIRONMENTAL STATEMENT
 LANDSCAPE CONSTRAINTS AND
 REPRESENTATIVE VIEWPOINTS**
 APFP Reg. (2009) 5(2)(o)

Drawing Status	For Issue	DO NOT SCALE
Scale	1:25,000 @ A3	
Jacobs No.	B2325300	
Project/Work No.	B2325300-JAC-000-ENV-DRG-001034	
Drawing number	Figure 10.3 Sheet 1 of 14	Rev 0

This drawing is not to be used in whole or part other than for the intended purpose and project as defined on this drawing. Refer to the contract for full terms and conditions.



- Legend**
- Order Limits
 - Order Limits 1km buffer
 - Section break
 - Representative viewpoint and approximate location of illustrative photograph shown in Figure 10.4
 - Valve location
 - Logistics hub
 - Construction compound
 - National Trail
 - South Downs National Park (SDNP)
 - Designated ancient woodland
 - Potential ancient woodland (undesignated)
 - Country park
 - Runnymede Areas of Landscape Importance
 - Open access land (CROW Act 2000)
 - Registered common land
 - Tree Preservation Order (TPO)**
 - Tree Preservation Order (TPO)**
 - Notable category A individual trees (British Standard 5837:2012)
 - Notable category B individual trees (British Standard 5837:2012)
 - Notable category A tree groups/woodlands (British Standard 5837:2012)
 - Notable category B tree groups/woodlands (British Standard 5837:2012)
 - Registered park and garden
 - Scheduled monument
 - Conservation area
- Listed building**
- + Grade I
 - + Grade II*
 - + Grade II

Note
**Please note the dataset is not complete through the full study area. However, TPO data throughout the Order Limits and within 50m of the Order Limits is complete. Sheet displays part of Section A

0	28/03/2019	For Issue	LW	TC	HB	SH
Rev.	Rev. Date	Purpose of revision	Orig/Drawn	Checked	Rev'd	Apprv'd

JACOBS
1100 Epsom Road, Weybridge, Middlesex, TW20 2EX, UK
Tel: +44(0)181 846 7000 Fax: +44(0)181 846 7001
www.jacobs.com


Client
Esso Petroleum Company, Limited
Ermyn House,
Ermyn Way,
Leatherhead,
Surrey,
KT22 8UX

Project
 Southampton to London Pipeline Project

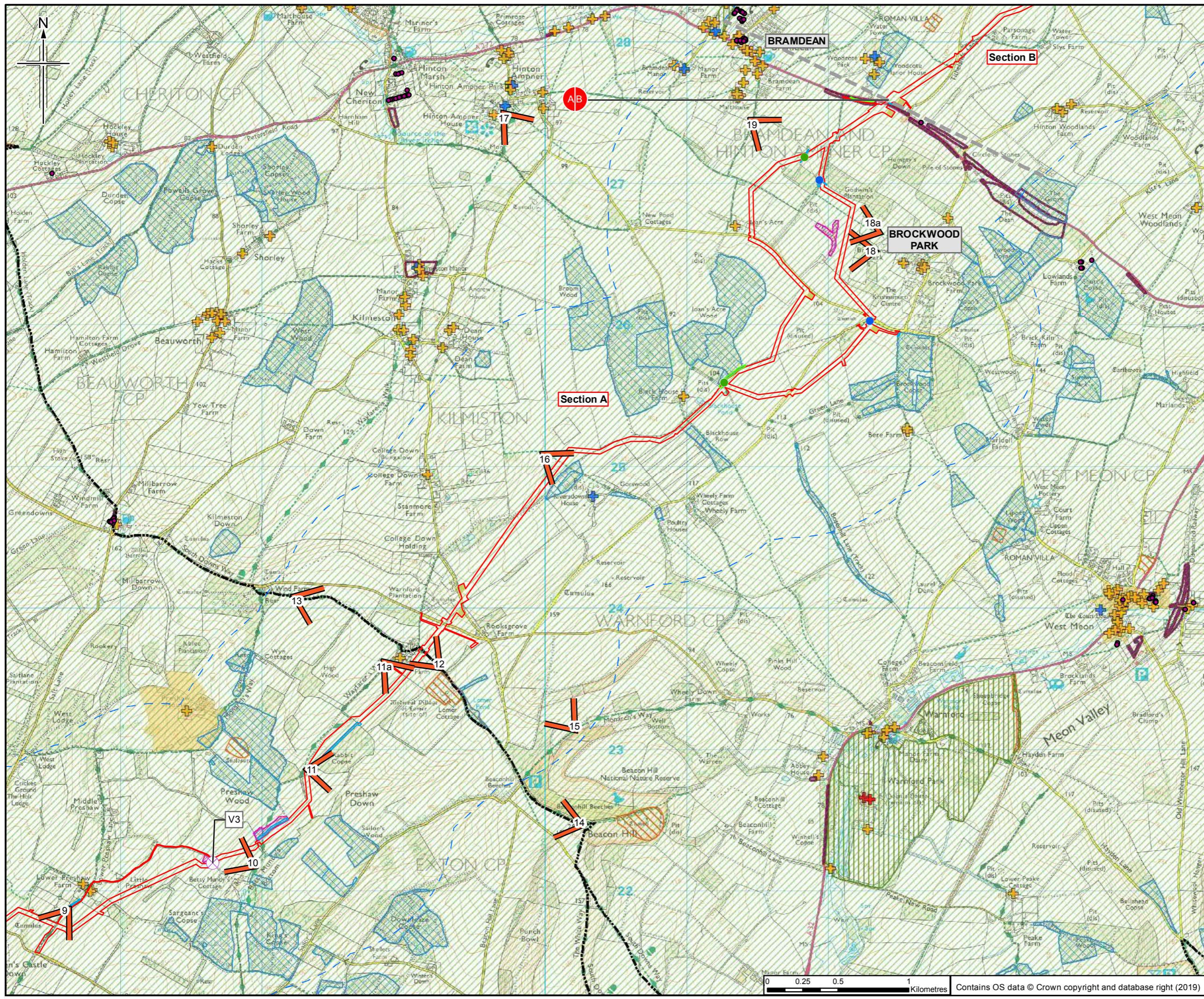
Drawing title
**ENVIRONMENTAL STATEMENT
LANDSCAPE CONSTRAINTS AND
REPRESENTATIVE VIEWPOINTS**
APFP Reg. (2009) 5(2)(o)

Drawing Status	For Issue	
Scale	1:25,000 @ A3	DO NOT SCALE
Jacobs No.	B2325300	
Project/Wise No.	B2325300-JAC-000-ENV-DRG-001034	
Drawing number	Figure 10.3 Sheet 2 of 14	Rev 0

This drawing is not to be used in whole or part other than for the intended purpose and project as defined on this drawing. Refer to the contract for full terms and conditions.



Contains OS data © Crown copyright and database right (2019)



- Legend**
- Order Limits
 - Order Limits 1km buffer
 - Section break
 - Representative viewpoint and approximate location of illustrative photograph shown in Figure 10.4
 - Valve location
 - Logistics hub
 - Construction compound
 - National Trail
 - South Downs National Park (SDNP)
 - Designated ancient woodland
 - Potential ancient woodland (undesignated)
 - Country park
 - Runnymede Areas of Landscape Importance
 - Open access land (CROW Act 2000)
 - Registered common land
 - Tree Preservation Order (TPO)**
 - Tree Preservation Order (TPO)**
 - Notable category A individual trees (British Standard 5837:2012)
 - Notable category B individual trees (British Standard 5837:2012)
 - Notable category A tree groups/woodlands (British Standard 5837:2012)
 - Notable category B tree groups/woodlands (British Standard 5837:2012)
 - Registered park and garden
 - Scheduled monument
 - Conservation area
- Listed building**
- + Grade I
 - + Grade II*
 - + Grade II

Note
 **Please note the dataset is not complete through the full study area. However, TPO data throughout the Order Limits and within 50m of the Order Limits is complete. Sheet displays parts of Section A and Section B

Rev.	Rev. Date	Purpose of revision	Orig/Dwn	Checkd	Rev'd	Apprv'd
0	28/03/2019	For Issue				

JACOBS
 1100 Epsom Road, Weybridge, Middlesex, TW20 2EX, UK
 Tel: +44(0)181 946 7000 Fax: +44(0)181 946 7001
 www.jacobs.com

Client
 Esso Petroleum Company, Limited
 Ermyn House,
 Ermyn Way,
 Leatherhead,
 Surrey,
 KT22 8UX

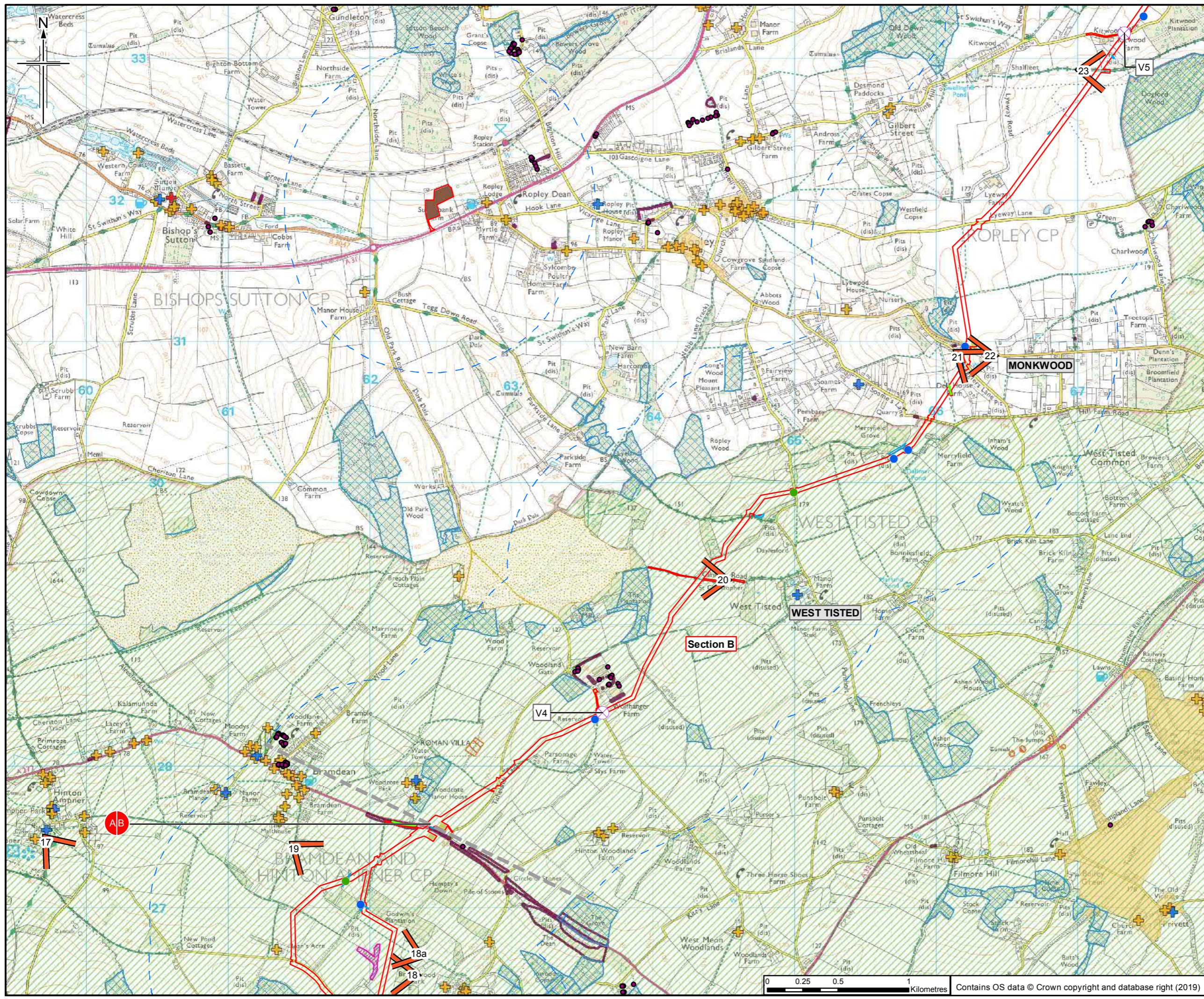
Project
Southampton to London Pipeline Project

Drawing title
**ENVIRONMENTAL STATEMENT
 LANDSCAPE CONSTRAINTS AND
 REPRESENTATIVE VIEWPOINTS**
 APFP Reg. (2009) 5(2)(o)

Drawing Status	For Issue	Scale	DO NOT SCALE
		1:25,000 @ A3	
Jacobs No.	B2325300		
Project/Work No.	B2325300-JAC-000-ENV-DRG-001034		
Drawing number	Figure 10.3 Sheet 3 of 14		
			Rev 0

This drawing is not to be used in whole or part other than for the intended purpose and project as defined on this drawing. Refer to the contract for full terms and conditions.

Contains OS data © Crown copyright and database right (2019)



- Legend**
- Order Limits
 - Order Limits 1km buffer
 - Section break
 - Representative viewpoint and approximate location of illustrative photograph shown in Figure 10.4
 - Valve location
 - Logistics hub
 - Construction compound
 - National Trail
 - South Downs National Park (SDNP)
 - Designated ancient woodland
 - Potential ancient woodland (undesignated)
 - Country park
 - Runnymede Areas of Landscape Importance
 - Open access land (CROW Act 2000)
 - Registered common land
 - Tree Preservation Order (TPO)**
 - Tree Preservation Order (TPO)**
 - Notable category A individual trees (British Standard 5837:2012)
 - Notable category B individual trees (British Standard 5837:2012)
 - Notable category A tree groups/woodlands (British Standard 5837:2012)
 - Notable category B tree groups/woodlands (British Standard 5837:2012)
 - Registered park and garden
 - Scheduled monument
 - Conservation area
- Listed building**
- + Grade I
 - + Grade II*
 - + Grade II

Note
 **Please note the dataset is not complete through the full study area. However, TPO data throughout the Order Limits and within 50m of the Order Limits is complete. Sheet displays parts of Section A and Section B

Rev.	Rev. Date	Purpose of revision	Orig/Dwn	Checkd	Rev'd	Apprv'd
0	28/03/2019	For Issue				

JACOBS
 1100 Epsom Road, Weybridge, Middlesex, TW20 3EU, UK
 Tel: +44(0)181 846 7000 Fax: +44(0)181 846 7001
 www.jacobs.com

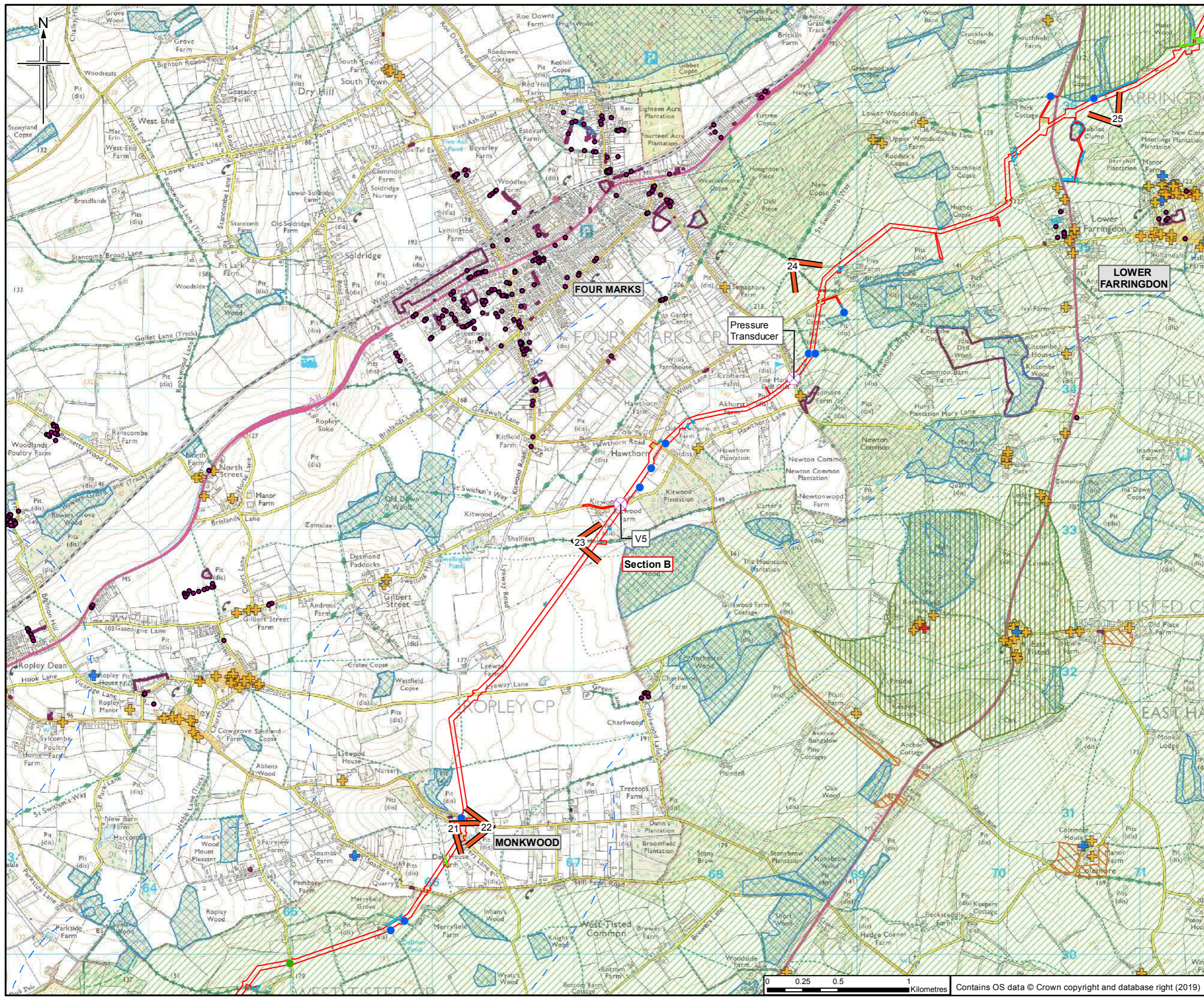
Client
 Esso Petroleum Company, Limited
 Ermyn House,
 Ermyn Way,
 Leatherhead,
 Surrey,
 KT22 8UX

Project
Southampton to London Pipeline Project

Drawing title
**ENVIRONMENTAL STATEMENT
 LANDSCAPE CONSTRAINTS AND
 REPRESENTATIVE VIEWPOINTS**
 APFP Reg. (2009) 5(2)(o)

Drawing Status	For Issue
Scale	1:25,000 @ A3 DO NOT SCALE
Scale No.	B2325300
Project/Draw No.	B2325300-JAC-000-ENV-DRG-001034
Drawing number	Figure 10.3 Sheet 4 of 14
Rev	0

This drawing is not to be used in whole or part other than for the intended purpose and project as defined on this drawing. Refer to the contract for full terms and conditions.



- Legend**
- Order Limits
 - Order Limits 1km buffer
 - Section break
 - Representative viewpoint and approximate location of illustrative photograph shown in Figure 10.4
 - Valve location
 - Logistics hub
 - Construction compound
 - National Trail
 - South Downs National Park (SDNP)
 - Designated ancient woodland
 - Potential ancient woodland (undesignated)
 - Country park
 - Runnymede Areas of Landscape Importance
 - Open access land (CROW Act 2000)
 - Registered common land
 - Tree Preservation Order (TPO)**
 - Tree Preservation Order (TPO)**
 - Notable category A individual trees (British Standard 5837:2012)
 - Notable category B individual trees (British Standard 5837:2012)
 - Notable category A tree groups/woodlands (British Standard 5837:2012)
 - Notable category B tree groups/woodlands (British Standard 5837:2012)
 - Registered park and garden
 - Scheduled monument
 - Conservation area
- Listed building**
- Grade I
 - Grade II*
 - Grade II

Note
**Please note the dataset is not complete through the full study area. However, TPO data throughout the Order Limits and within 50m of the Order Limits is complete. Sheet displays part of Section B

Rev.	Rev. Date	Purpose of revision	Orig/Dwn	Checkd	Rev'd	Apprv'd
0	28/03/2019	For Issue				

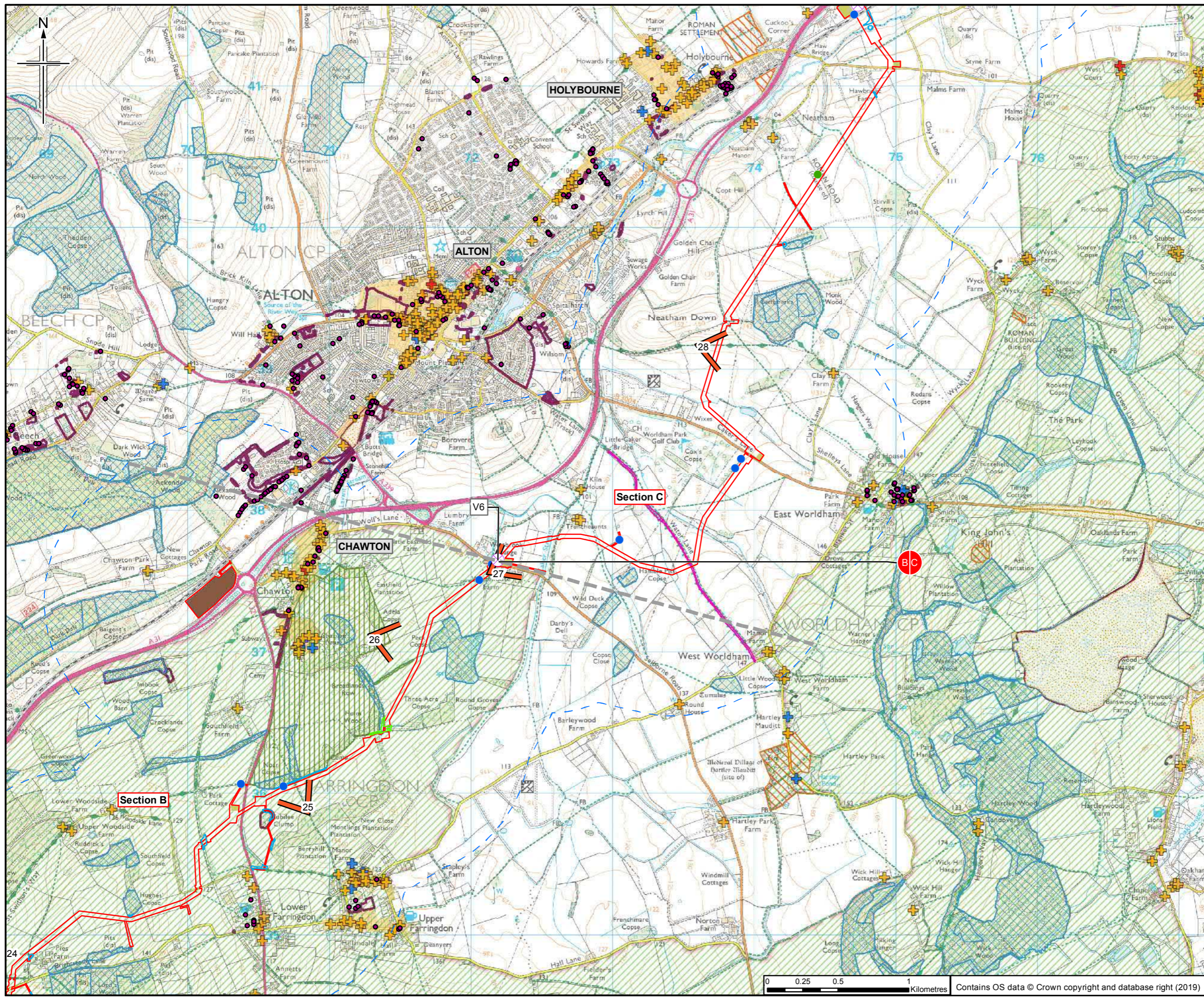
JACOBS
1100 Epsom Road, Weybridge, Middlesex, TW20 2EX, UK
Tel: +44(0)181 946 7000 Fax: +44(0)181 946 7001
www.jacobs.com

Client
Esso Petroleum Company, Limited
Ermyn Way,
Leatherhead,
Surrey,
KT22 8UX

Project
 Southampton to London Pipeline Project

Drawing title
**ENVIRONMENTAL STATEMENT
LANDSCAPE CONSTRAINTS AND
REPRESENTATIVE VIEWPOINTS**
APFP Reg. (2009) 5(2)(o)

Drawing Status	For Issue	
Scale	1:25,000	DO NOT SCALE
Jacobs No.	B2325300	
Project/Work No.	B2325300-JAC-000-ENV-DRG-001034	
Drawing number	Figure 10.3 Sheet 5 of 14	Rev 0



- Legend**
- Order Limits
 - Order Limits 1km buffer
 - Section break
 - Representative viewpoint and approximate location of illustrative photograph shown in Figure 10.4
 - Valve location
 - Logistics hub
 - Construction compound
 - National Trail
 - South Downs National Park (SDNP)
 - Designated ancient woodland
 - Potential ancient woodland (undesignated)
 - Country park
 - Runnymede Areas of Landscape Importance
 - Open access land (CROW Act 2000)
 - Registered common land
 - Tree Preservation Order (TPO)**
 - Tree Preservation Order (TPO)**
 - Notable category A individual trees (British Standard 5837:2012)
 - Notable category B individual trees (British Standard 5837:2012)
 - Notable category A tree groups/woodlands (British Standard 5837:2012)
 - Notable category B tree groups/woodlands (British Standard 5837:2012)
 - Registered park and garden
 - Scheduled monument
 - Conservation area
- Listed building**
- + Grade I
 - + Grade II*
 - + Grade II

Note
 **Please note the dataset is not complete through the full study area. However, TPO data throughout the Order Limits and within 50m of the Order Limits is complete. Sheet displays parts of Section B and Section C

Rev.	Date	Purpose of revision	Orig/Dwn	Checkd	Rev'd	Apprv'd
0	28/03/2019	For Issue				

JACOBS
 1100 Epsom Road, Weybridge, Middlesex, TW20 3EX, UK
 Tel: +44(0)181 846 7000 Fax: +44(0)181 846 7001
 www.jacobs.com

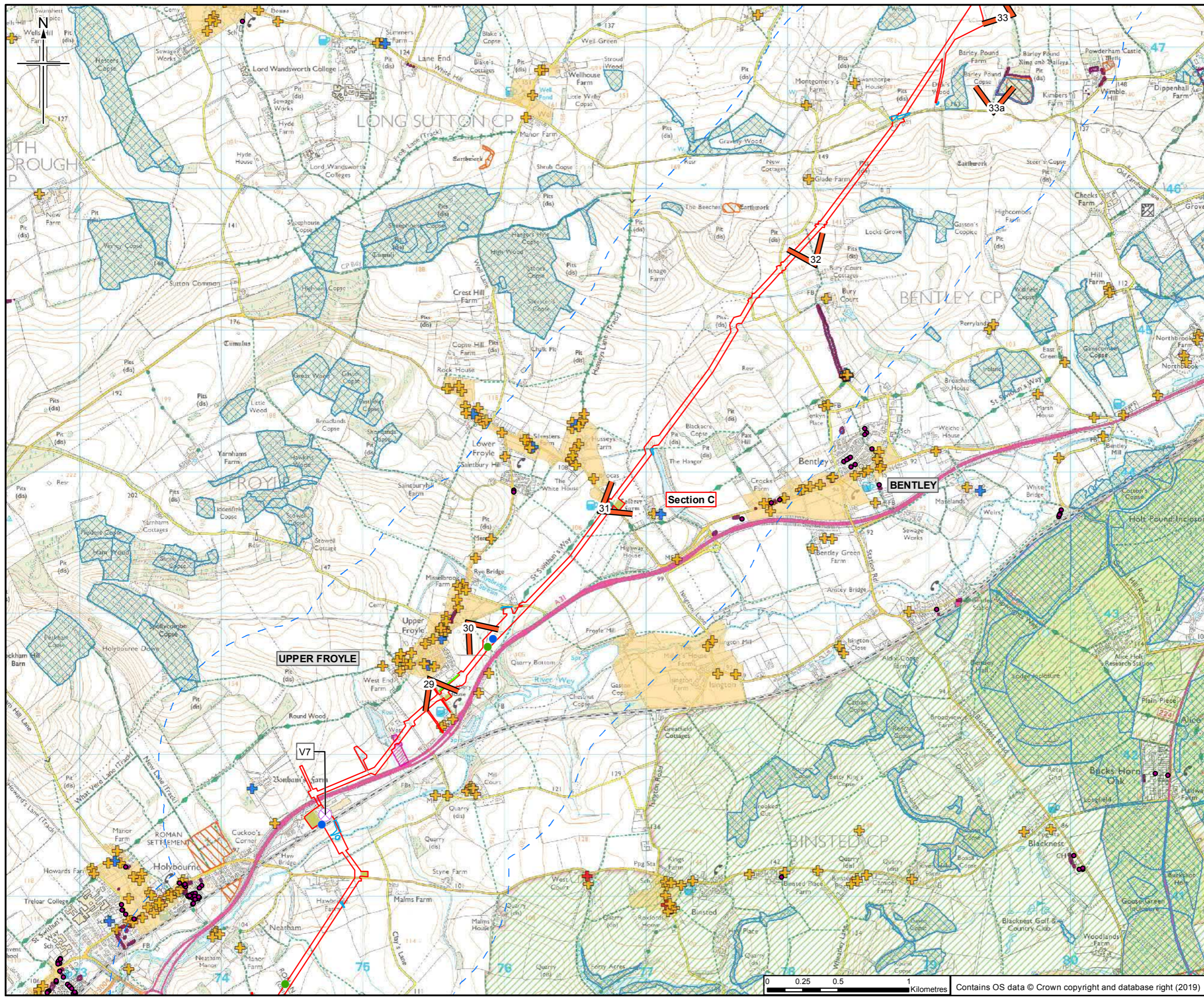
Client
 Esso Petroleum Company, Limited
 Ermyn House,
 Ermyn Way,
 Leatherhead,
 Surrey,
 KT22 8UX

Project
Southampton to London Pipeline Project

Drawing title
 ENVIRONMENTAL STATEMENT
 LANDSCAPE CONSTRAINTS AND
 REPRESENTATIVE VIEWPOINTS
 APFP Reg. (2009) 5(2)(o)

Drawing Status	For Issue	Scale
Scale	1:25,000 @ A3	DO NOT SCALE
Scale No.	B2325300	
Project/Work No.	B2325300-JAC-000-ENV-DRG-001034	
Drawing number	Figure 10.3 Sheet 6 of 14	Rev 0

This drawing is not to be used in whole or part other than for the intended purpose and project as defined on this drawing. Refer to the contract for full terms and conditions.



- Legend**
- Order Limits
 - Order Limits 1km buffer
 - Section break
 - Representative viewpoint and approximate location of illustrative photograph shown in Figure 10.4
 - Valve location
 - Logistics hub
 - Construction compound
 - National Trail
 - South Downs National Park (SDNP)
 - Designated ancient woodland
 - Potential ancient woodland (undesignated)
 - Country park
 - Runnymede Areas of Landscape Importance
 - Open access land (CROW Act 2000)
 - Registered common land
 - Tree Preservation Order (TPO)**
 - Tree Preservation Order (TPO)**
 - Notable category A individual trees (British Standard 5837:2012)
 - Notable category B individual trees (British Standard 5837:2012)
 - Notable category A tree groups/woodlands (British Standard 5837:2012)
 - Notable category B tree groups/woodlands (British Standard 5837:2012)
 - Registered park and garden
 - Scheduled monument
 - Conservation area
- Listed building**
- + Grade I
 - + Grade II*
 - + Grade II

Note
 **Please note the dataset is not complete through the full study area. However, TPO data throughout the Order Limits and within 50m of the Order Limits is complete. Sheet displays part of Section C

0	28/03/2019	For Issue	LW	TC	HB	SH
Rev.	Rev. Date	Purpose of revision	Orig/Dwn	Checkd	Rev'd	Apprv'd

JACOBS
 1100 Epsom Road, Weybridge, Middlesex, TW20 2EX, UK
 Tel: +44(0)181 846 7000 Fax: +44(0)181 846 7001
 www.jacobs.com

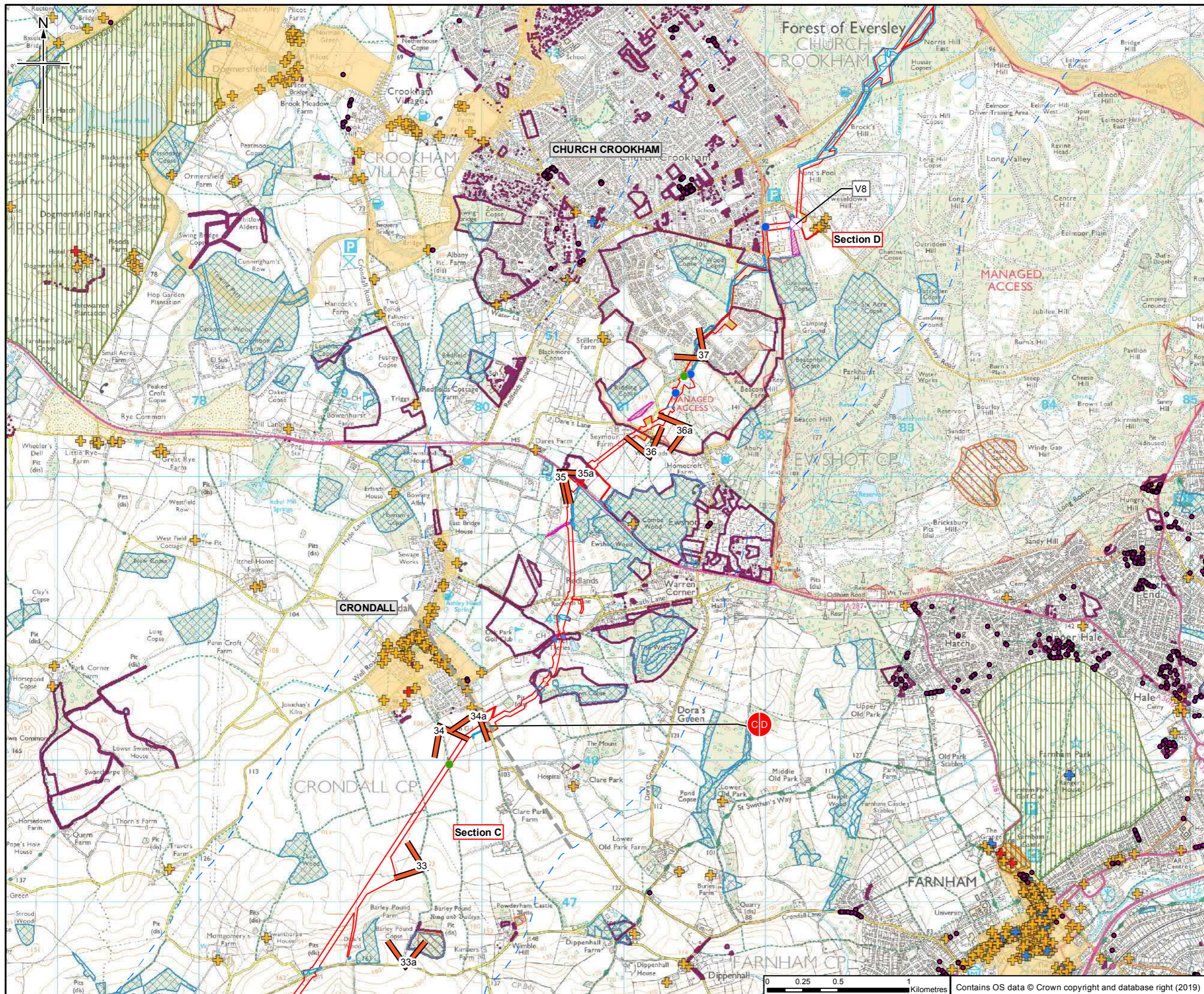
Client
 Esso Petroleum Company, Limited
 Ermyn House,
 Ermyn Way,
 Leatherhead,
 Surrey,
 KT22 8UX

Project
Southampton to London Pipeline Project

Drawing title
 ENVIRONMENTAL STATEMENT
 LANDSCAPE CONSTRAINTS AND
 REPRESENTATIVE VIEWPOINTS
 APFP Reg. (2009) 5(2)(o)

Drawing Status	For Issue	DO NOT SCALE
Scale	1:25,000 @ A3	
Jacobs No.	B2325300	
Project/Draw No.	B2325300-JAC-000-ENV-DRG-001034	
Drawing number	Figure 10.3 Sheet 7 of 14	Rev 0

This drawing is not to be used in whole or part other than for the intended purpose and project as defined on this drawing. Refer to the contract for full terms and conditions.



- Legend**
- Order Limits
 - Order Limits 1km buffer
 - Section break
 - Representative viewpoint and approximate location of illustrative photograph shown in Figure 10.4
 - Valve location
 - Logistics hub
 - Construction compound
 - National Trail
 - South Downs National Park (SDNP)
 - Designated ancient woodland
 - Potential ancient woodland (undesigned)
 - Country park
 - Runnymede Areas of Landscape Importance
 - Open access land (CROW Act 2000)
 - Registered common land
 - Tree Preservation Order (TPO)**
 - Tree Preservation Order (TPO)**
 - Notable category A individual trees (British Standard 5837:2012)
 - Notable category B individual trees (British Standard 5837:2012)
 - Notable category A tree groups/woodlands (British Standard 5837:2012)
 - Notable category B tree groups/woodlands (British Standard 5837:2012)
 - Registered park and garden
 - Scheduled monument
 - Conservation area
- Listed building**
- + Grade I
 - + Grade II*
 - + Grade II

Note
 **Please note the dataset is not complete through the full study area. However, TPO data throughout the Order Limits and within 50m of the Order Limits is complete. Sheet displays parts of Section C and Section D

Rev.	Date	Purpose of revision	Orig/Dwn	Checkd	Rev'd	Apprv'd
0	28/03/2019	For Issue				

JACOBS
 1100 Epsom Road, Weybridge, Middlesex, TW20 2EX, UK
 Tel: +44(0)181 946 7000 Fax: +44(0)181 946 7001
 www.jacobs.com

Client
 Esso Petroleum Company, Limited
 Ermyn House,
 Ermyn Way,
 Leatherhead,
 Surrey,
 KT22 8UX

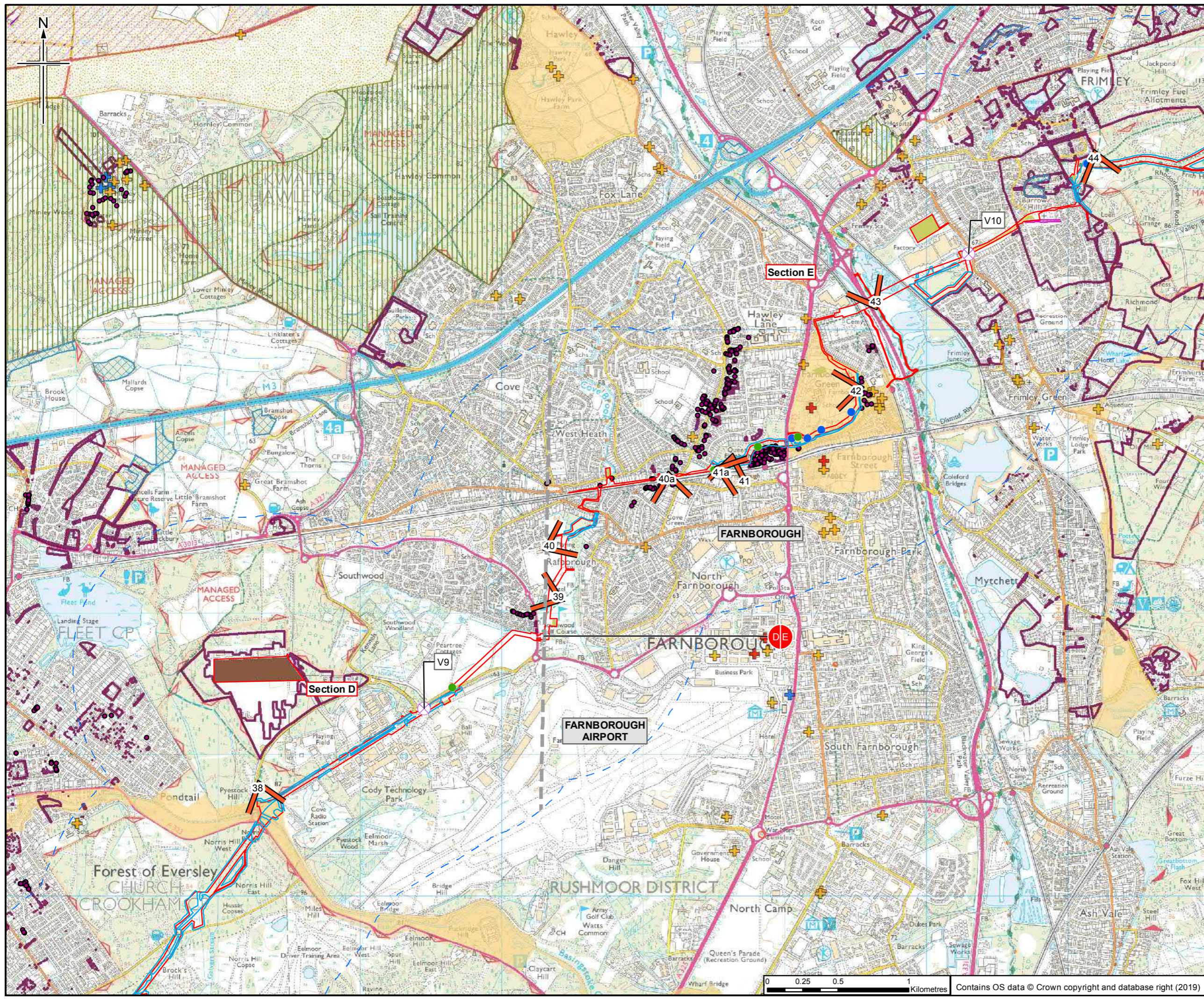
Project
Southampton to London Pipeline Project

Drawing title
ENVIRONMENTAL STATEMENT AND LANDSCAPE CONSTRAINTS AND REPRESENTATIVE VIEWPOINTS
 APFP Reg. (2009) 5(2)(o)

Drawing Status **For Issue**

Scale	1:25,000 @ A3	DO NOT SCALE
Jacobs No.	B2325300	
Project/Draw No.	B2325300-JAC-000-ENV-DRG-001034	
Drawing number	Figure 10.3 Sheet 8 of 14	Rev 0

This drawing is not to be used in whole or part other than for the intended purpose and project as defined on this drawing. Refer to the contract for full terms and conditions.



- Legend**
- Order Limits
 - Order Limits 1km buffer
 - Section break
 - Representative viewpoint and approximate location of illustrative photograph shown in Figure 10.4
 - Valve location
 - Logistics hub
 - Construction compound
 - National Trail
 - South Downs National Park (SDNP)
 - Designated ancient woodland
 - Potential ancient woodland (undesignated)
 - Country park
 - Runnymede Areas of Landscape Importance
 - Open access land (CROW Act 2000)
 - Registered common land
 - Tree Preservation Order (TPO)**
 - Tree Preservation Order (TPO)**
 - Notable category A individual trees (British Standard 5837:2012)
 - Notable category B individual trees (British Standard 5837:2012)
 - Notable category A tree groups/woodlands (British Standard 5837:2012)
 - Notable category B tree groups/woodlands (British Standard 5837:2012)
 - Registered park and garden
 - Scheduled monument
 - Conservation area
- Listed building**
- Grade I
 - Grade II*
 - Grade II

Note
 **Please note the dataset is not complete through the full study area. However, TPO data throughout the Order Limits and within 50m of the Order Limits is complete. Sheet displays parts of Section D and Section E

Rev.	Rev. Date	Purpose of revision	Orig/Dwn	Checkd	Rev'd	Apprv'd
0	28/03/2019	For Issue				

JACOBS
 1100 Eureka Road, Weybridge, West Surrey, GU24 0JF, UK
 Tel: +44(0)181 846 7000 Fax: +44(0)181 846 7001
 www.jacobs.com

Client
 Esso Petroleum Company, Limited
 Ermyn House,
 Ermyn Way,
 Leatherhead,
 Surrey,
 KT22 8UX

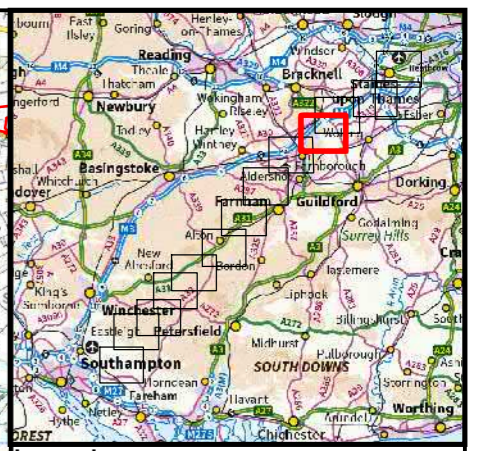
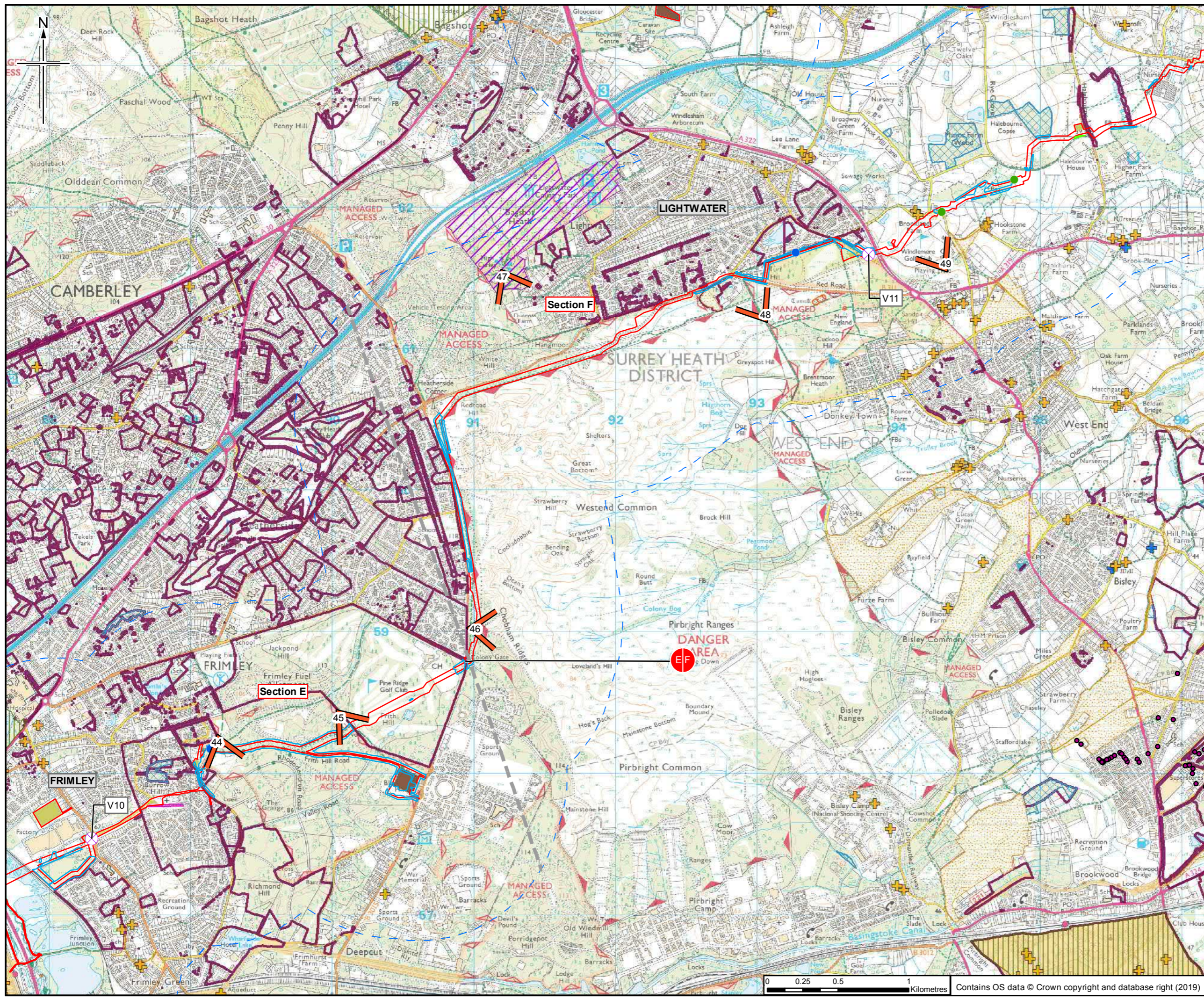
Project
Southampton to London Pipeline Project

Drawing title
**ENVIRONMENTAL STATEMENT
 LANDSCAPE CONSTRAINTS AND
 REPRESENTATIVE VIEWPOINTS**
 APFP Reg. (2009) 5(2)(o)

Drawing Status	For Issue	Scale
		1:25,000 @ A3
		DO NOT SCALE

Jacobs No. B2325300
 Project/Work No. B2325300-JAC-000-ENV-DRG-001034
 Drawing number **Figure 10.3 Sheet 9 of 14** Rev 0

This drawing is not to be used in whole or part other than for the intended purpose and project as defined on this drawing. Refer to the contract for full terms and conditions.



- Legend**
- Order Limits
 - Order Limits 1km buffer
 - Section break
 - Representative viewpoint and approximate location of illustrative photograph shown in Figure 10.4
 - Valve location
 - Logistics hub
 - Construction compound
 - National Trail
 - South Downs National Park (SDNP)
 - Designated ancient woodland
 - Potential ancient woodland (undesigned)
 - Country park
 - Runnymede Areas of Landscape Importance
 - Open access land (CROW Act 2000)
 - Registered common land
 - Tree Preservation Order (TPO)**
 - Tree Preservation Order (TPO)**
 - Notable category A individual trees (British Standard 5837:2012)
 - Notable category B individual trees (British Standard 5837:2012)
 - Notable category A tree groups/woodlands (British Standard 5837:2012)
 - Notable category B tree groups/woodlands (British Standard 5837:2012)
 - Registered park and garden
 - Scheduled monument
 - Conservation area
- Listed building**
- + Grade I
 - + Grade II*
 - + Grade II

Note
 **Please note the dataset is not complete through the full study area. However, TPO data throughout the Order Limits and within 50m of the Order Limits is complete. Sheet displays parts of Section E and Section F

Rev.	Rev. Date	Purpose of revision	Orig/Dwn	Checkd	Rev'd	Apprv'd
0	28/03/2019	For Issue				

JACOBS
 1100 Epsom Road, Weybridge, Surrey, UK
 Tel: +44(0)181 946 7000 Fax: +44(0)181 946 7001
 www.jacobs.com

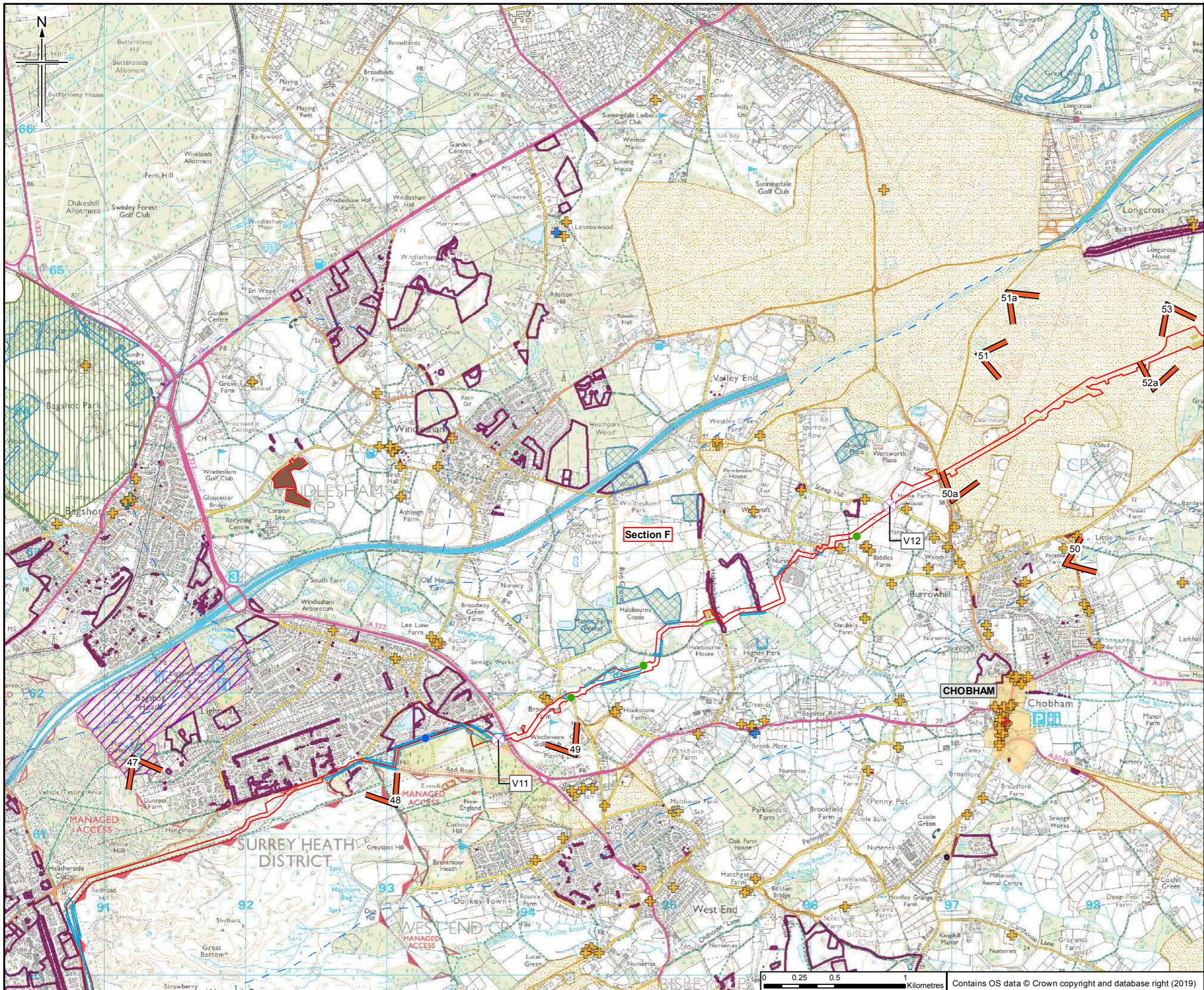
Client
 Esso Petroleum Company, Limited
 Ermyn House,
 Ermyn Way,
 Leatherhead,
 Surrey,
 KT22 8UX

Project
Southampton to London Pipeline Project

Drawing title
 ENVIRONMENTAL STATEMENT
 LANDSCAPE CONSTRAINTS AND
 REPRESENTATIVE VIEWPOINTS
 APFP Reg. (2009) 5(2)(o)

Drawing Status	For Issue	Scale	DO NOT SCALE
	1:25,000 @ A3		
Jacobs No.	B2325300		
Project/Work No.	B2325300-JAC-000-ENV-DRG-001034		
Drawing number	Figure 10.3 Sheet 10 of 14		

This drawing is not to be used in whole or part other than for the intended purpose and project as defined on this drawing. Refer to the contract for full terms and conditions.



- Legend**
- Order Limits
 - Order Limits 1km buffer
 - Section break
 - Representative viewpoint and approximate location of illustrative photograph shown in Figure 10.4
 - Valve location
 - Logistics hub
 - Construction compound
 - National Trail
 - South Downs National Park (SDNP)
 - Designated ancient woodland
 - Potential ancient woodland (undesignated)
 - Country park
 - Runnymede Areas of Landscape Importance
 - Open access land (CROW Act 2000)
 - Registered common land
 - Tree Preservation Order (TPO)**
 - Tree Preservation Order (TPO)**
 - Notable category A individual trees (British Standard 5837:2012)
 - Notable category B individual trees (British Standard 5837:2012)
 - Notable category A tree groups/woodlands (British Standard 5837:2012)
 - Notable category B tree groups/woodlands (British Standard 5837:2012)
 - Registered park and garden
 - Scheduled monument
 - Conservation area
- Listed building**
- + Grade I
 - + Grade II*
 - + Grade II

Note
 **Please note the dataset is not complete through the full study area. However, TPO data throughout the Order Limits and within 50m of the Order Limits is complete. Sheet displays part of Section F

0	28/03/2019	For Issue	LW	TC	HB	SH
Rev.	Date	Purpose of revision	Orig/Dwn	Checkd	Rev'd	Apprv'd

JACOBS
 1100 Epsom Road, Weybridge, Surrey, Middlesex, UK
 Tel: +44(0)181 946 7000 Fax: +44(0)181 946 7001
 www.jacobs.com

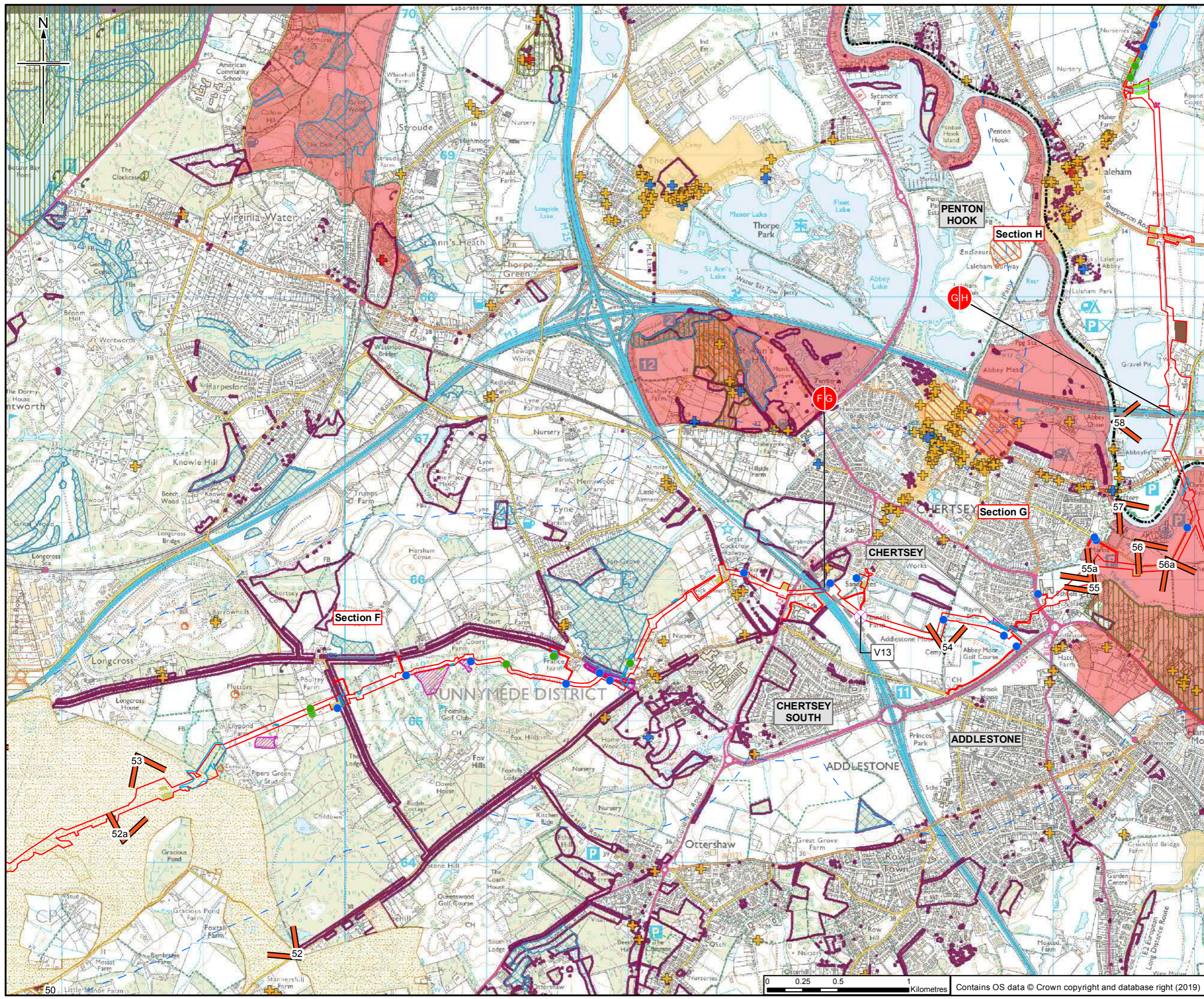
Client
 Esso Petroleum Company, Limited
 Ermyn House,
 Ermyn Way,
 Leatherhead,
 Surrey,
 KT22 8UX

Project
Southampton to London Pipeline Project

Drawing title
 ENVIRONMENTAL STATEMENT
 LANDSCAPE CONSTRAINTS AND
 REPRESENTATIVE VIEWPOINTS
 APFP Reg. (2009) 5(2)(o)

Drawing Status	For Issue
Scale	1:25,000 @ A3 DO NOT SCALE
Jacobs No.	B2325300
Project/Wise No.	B2325300-JAC-000-ENV-DRG-001034
Drawing number	Figure 10.3 Sheet 11 of 14
	Rev 0

This drawing is not to be used in whole or part other than for the intended purpose and project as defined on this drawing. Refer to the contract for full terms and conditions.



- Legend**
- Order Limits
 - Order Limits 1km buffer
 - Section break
 - Representative viewpoint and approximate location of illustrative photograph shown in Figure 10.4
 - Valve location
 - Logistics hub
 - Construction compound
 - National Trail
 - South Downs National Park (SDNP)
 - Designated ancient woodland
 - Potential ancient woodland (undesignated)
 - Country park
 - Runnymede Areas of Landscape Importance
 - Open access land (CROW Act 2000)
 - Registered common land
 - Tree Preservation Order (TPO)**
 - Tree Preservation Order (TPO)**
 - Notable category A individual trees (British Standard 5837:2012)
 - Notable category B individual trees (British Standard 5837:2012)
 - Notable category A tree groups/woodlands (British Standard 5837:2012)
 - Notable category B tree groups/woodlands (British Standard 5837:2012)
 - Registered park and garden
 - Scheduled monument
 - Conservation area
- Listed building**
- + Grade I
 - + Grade II*
 - + Grade II

Note
 **Please note the dataset is not complete through the full study area. However, TPO data throughout the Order Limits and within 50m of the Order Limits is complete.
 Sheet displays parts of Section F, Section G and Section H

Rev.	Date	Purpose of revision	Orig/Dwn	Checkd	Rev'd	Apprv'd
0	28/03/2019	For Issue	LW	TC	HB	SH

JACOBS
 1100 Epsom Road, Weybridge, Middlesex, TW20 2EX, UK
 Tel: +44(0)181 946 7000 Fax: +44(0)181 946 7001
 www.jacobs.com

Client
 Esso Petroleum Company, Limited
 Ermyn House,
 Ermyn Way,
 Leatherhead,
 Surrey,
 KT22 8UX

Project
 Southampton to London Pipeline Project

Drawing title
**ENVIRONMENTAL STATEMENT
 LANDSCAPE CONSTRAINTS AND
 REPRESENTATIVE VIEWPOINTS**
 APFP Reg. (2009) 5(2)(o)

Drawing Status **For Issue**

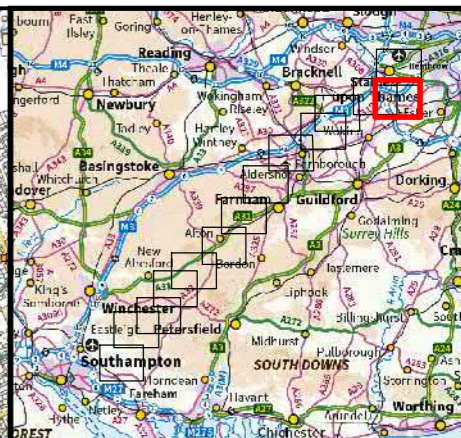
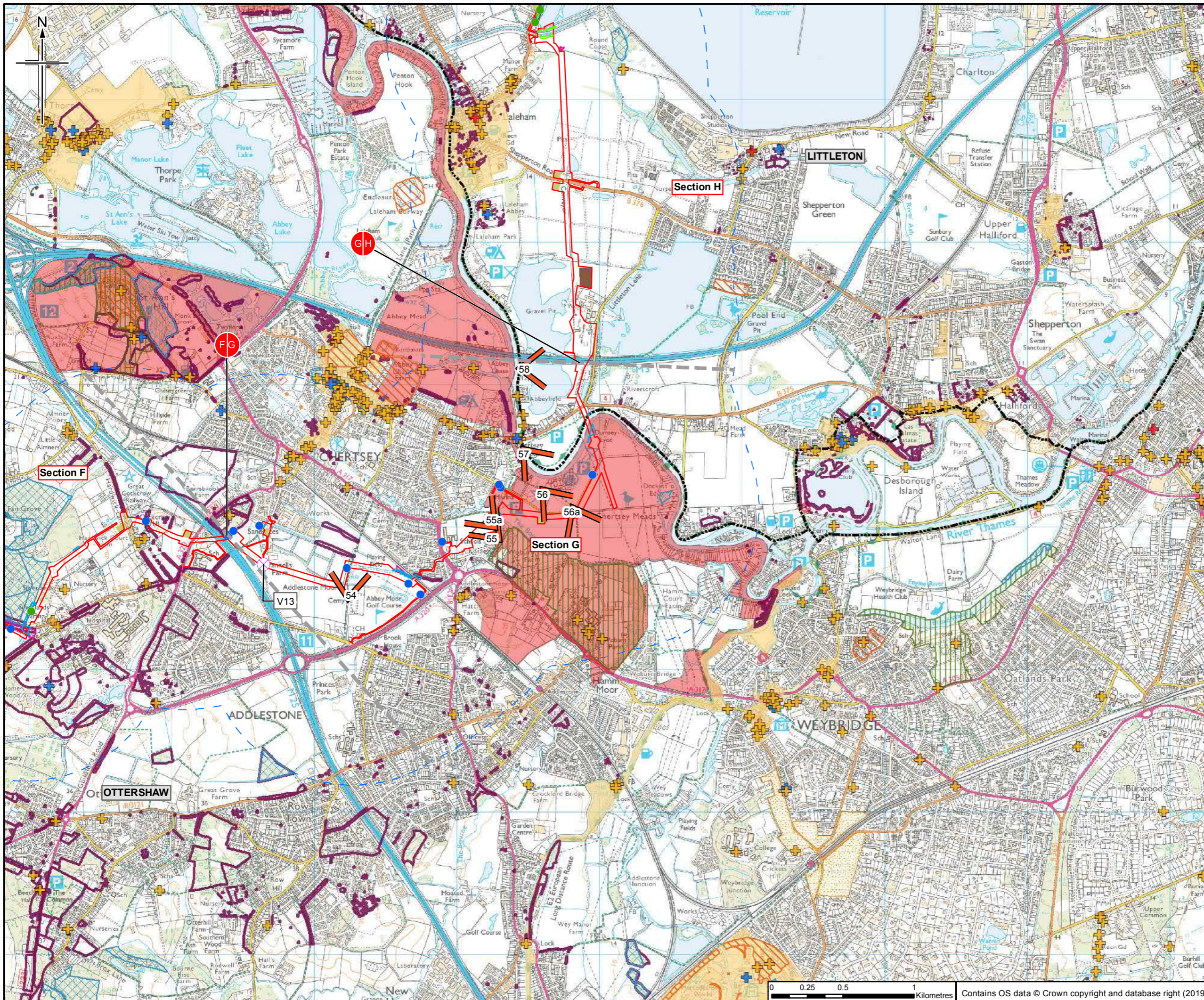
Scale **1:25,000 @ A3 DO NOT SCALE**

Jacobs No. **B2325300**

Project/Work No. **B2325300-JAC-000-ENV-DRG-001034**

Drawing number **Figure 10.3 Sheet 12 of 14** Rev **0**

This drawing is not to be used in whole or part other than for the intended purpose and project as defined on this drawing. Refer to the contract for full terms and conditions.



- Legend**
- Order Limits
 - Order Limits 1km buffer
 - Section break
 - Representative viewpoint and approximate location of illustrative photograph shown in Figure 10.4
 - + Valve location
 - Logistics hub
 - Construction compound
 - National Trail
 - South Downs National Park (SDNP)
 - Designated ancient woodland
 - Potential ancient woodland (undesignated)
 - Country park
 - Runnymede Areas of Landscape Importance
 - Open access land (CROW Act 2000)
 - Registered common land
 - Tree Preservation Order (TPO)**
 - Tree Preservation Order (TPO)**
 - Notable category A individual trees (British Standard 5837:2012)
 - Notable category B individual trees (British Standard 5837:2012)
 - Notable category A tree groups/woodlands (British Standard 5837:2012)
 - Notable category B tree groups/woodlands (British Standard 5837:2012)
 - Registered park and garden
 - Scheduled monument
 - Conservation area
- Listed building**
- + Grade I
 - + Grade II*
 - + Grade II

Note
 **Please note the dataset is not complete through the full study area. However, TPO data throughout the Order Limits and within 50m of the Order Limits is complete.
 Sheet displays parts of Section F, Section G and Section H

Rev.	Date	Purpose of revision	Orig/Dwn	Checkd	Rev'd	Apprv'd
0	28/03/2019	For Issue				

JACOBS
 1100 Epsom Road, Weybridge, Middlesex, Surrey, UK
 Tel: +44(0)181 846 7000 Fax: +44(0)181 846 7001
 www.jacobs.com

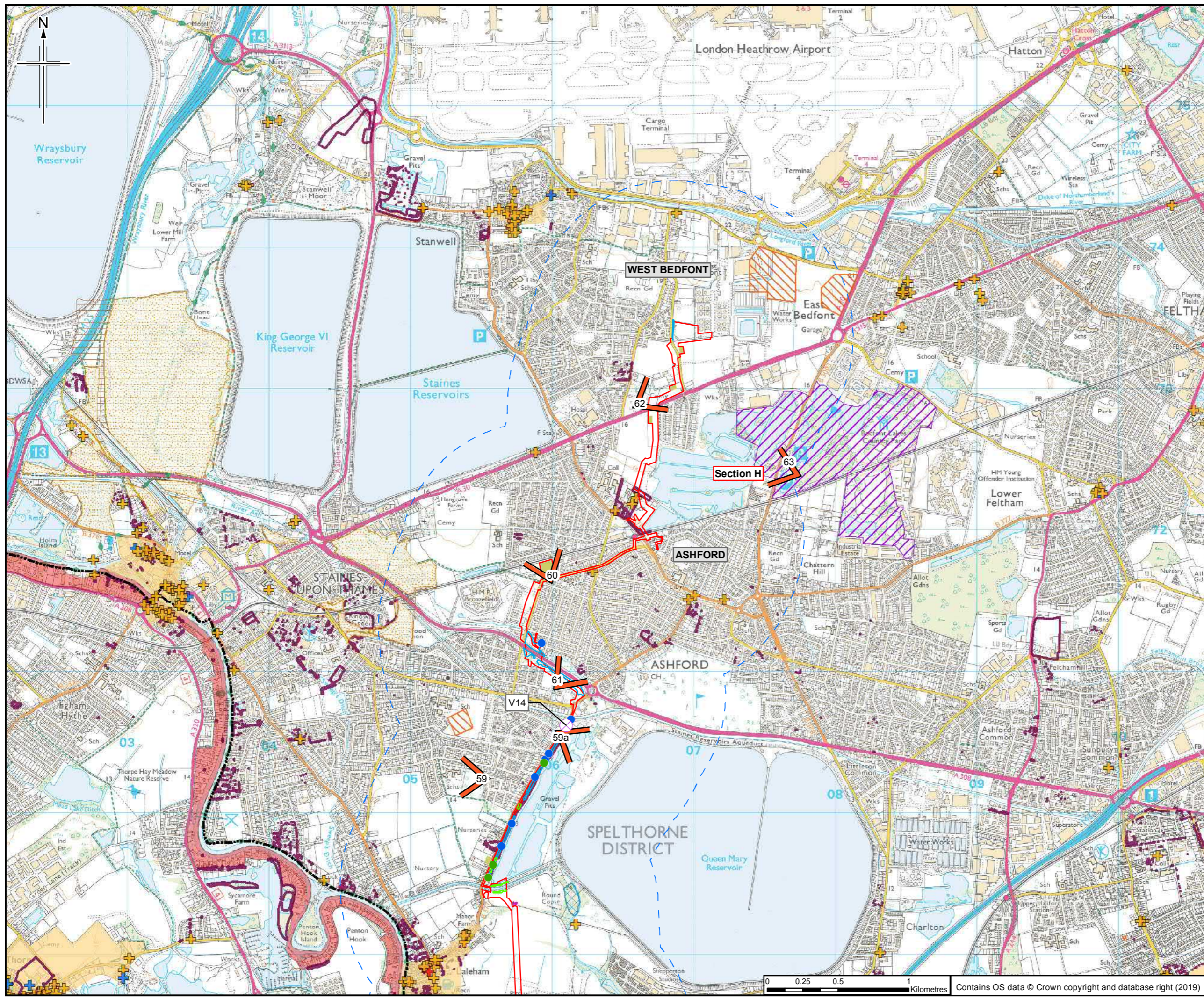
Client
 Esso Petroleum Company, Limited
 Ermyn House,
 Ermyn Way,
 Leatherhead,
 Surrey,
 KT22 8UX

Project
Southampton to London Pipeline Project

Drawing title
**ENVIRONMENTAL STATEMENT
 LANDSCAPE CONSTRAINTS AND
 REPRESENTATIVE VIEWPOINTS**
 APFP Reg. (2009) 5(2)(o)

Drawing Status	For Issue	Scale
	1:25,000 @ A3	DO NOT SCALE
Jacobs No.	B2325300	
Project/Wise No.	B2325300-JAC-000-ENV-DRG-001034	
Drawing number	Figure 10.3 Sheet 13 of 14	Rev 0

This drawing is not to be used in whole or part other than for the intended purpose and project as defined on this drawing. Refer to the contract for full terms and conditions.



- Legend**
- Order Limits
 - Order Limits 1km buffer
 - Section break
 - Representative viewpoint and approximate location of illustrative photograph shown in Figure 10.4
 - Valve location
 - Logistics hub
 - Construction compound
 - National Trail
 - South Downs National Park (SDNP)
 - Designated ancient woodland
 - Potential ancient woodland (undesignated)
 - Country park
 - Runnymede Areas of Landscape Importance
 - Open access land (CROW Act 2000)
 - Registered common land
 - Tree Preservation Order (TPO)**
 - Tree Preservation Order (TPO)**
 - Notable category A individual trees (British Standard 5837:2012)
 - Notable category B individual trees (British Standard 5837:2012)
 - Notable category A tree groups/woodlands (British Standard 5837:2012)
 - Notable category B tree groups/woodlands (British Standard 5837:2012)
 - Registered park and garden
 - Scheduled monument
 - Conservation area
- Listed building**
- + Grade I
 - + Grade II*
 - + Grade II

Note
 **Please note the dataset is not complete through the full study area. However, TPO data throughout the Order Limits and within 50m of the Order Limits is complete. Sheet displays part of Section H

Rev.	Rev. Date	Purpose of revision	Orig/Dwnl	Checked	Rev'd	Apprv'd
0	28/03/2019	For Issue				

JACOBS
 1100 Epsom Road, Weybridge, Middlesex, Surrey, UK
 Tel: +44(0)181 946 7000 Fax: +44(0)181 946 7001
 www.jacobs.com

Client
 Esso Petroleum Company, Limited
 Ermyn House,
 Ermyn Way,
 Leatherhead,
 Surrey,
 KT22 8UX

Project
Southampton to London Pipeline Project

Drawing title
 ENVIRONMENTAL STATEMENT
 LANDSCAPE CONSTRAINTS AND
 REPRESENTATIVE VIEWPOINTS
 APFP Reg. (2009) 5(2)(o)

Drawing Status For Issue
Scale 1:25,000 @ A3 DO NOT SCALE

Jacobs No. B2325300
ProjectWise No. B2325300-JAC-000-ENV-DRG-001034
Drawing number Figure 10.3 Sheet 14 of 14 Rev 0

This drawing is not to be used in whole or part other than for the intended purpose and project as defined on this drawing. Refer to the contract for full terms and conditions.

B3354 (Winchester Street)

Holmesland Lane



Representative Viewpoint 1: From B3354 Winchester Street, north of Botley
Date of Photo: 04/09/2018

Crows Nest Lane



Representative Viewpoint 2: From Crows Nest Lane, Boorley Green
Date of Photo: 04/09/2018

Representative Viewpoint locations illustrated on Figure 10.3
Camera specification: 'Canon EOS 5D Mark II'
Lens Specification: '50mm, fixed'
Photographs are for illustrative purposes only

Rev.	Rev. Date	Purpose of revision	Orig/Dwn	Checkd	Rev'd	Appr'd
0	12/12/2018	For Issue	CC	TC	HB	SH

Author
JACOBS
1180 Eakdale Road, Wokingham, Wokingham, RG415TU, UK.
Tel: +44(0)1189467000 Fax: +44(0)118 9467001
www.jacobs.com

Client
Esso Petroleum Company, Limited
Erryn House,
Erryn Way,
Leatherhead,
Surrey,
KT22 8UX

Project
 Southampton to London Pipeline Project

Drawing Title
**ENVIRONMENTAL STATEMENT
PHOTOS OF EXISTING VIEWS**
APFP Reg. (2009) 5(2)(q)

Drawing Status	For Issue
Scale	n/a
Jacobs No.	B2325300
ProjectWise No.	B2325300-JAC-000-ENV-DRG-001035
Drawing Number	Figure 10.4 Sheet 1 of 35
	Rev 0

This drawing is not to be used in whole or in part other than for the intended purpose and project as defined on this drawing. Refer to the contract for full terms and conditions.

Maddoxford Lane

Maddoxford Farm



Representative Viewpoint 3: From Maddoxford Lane, Boorley Green
Date of Photo: 04/09/2018

Grey Wood

Netherhill Lane



Representative Viewpoint 4: From PRoW south of Hill Farm
Date of Photo: 04/09/2018

Representative Viewpoint locations illustrated on Figure 10.3
Camera specification: 'Canon EOS 5D Mark II'
Lens Specification: '50mm, fixed'
Photographs are for illustrative purposes only

Rev.	Rev. Date	Purpose of revision	Orig/Dwn	Checkd	Rev'd	Apprv'd
0	12/12/2018	For Issue	CC	TC	HB	SH

Author
JACOBS
1180 Eakdale Road, Winnersh, Wokingham, RG415TU, UK.
Tel: +44(0)1189467000 Fax: +44(0)118 9467001
www.jacobs.com

Client
Esso Petroleum Company, Limited
Erryn House,
Erryn Way,
Leatherhead,
Surrey,
KT22 8UX

Project
 Southampton to London Pipeline Project


Drawing Title
**ENVIRONMENTAL STATEMENT
PHOTOS OF EXISTING VIEWS**
APFP Reg. (2009) 5(2)(q)

Drawing Status	For Issue
Scale	n/a
Jacobs No.	B2325300
ProjectWise No.	B2325300-JAC-000-ENV-DRG-001035
Drawing Number	Figure 10.4 Sheet 2 of 35
	Rev 0

This drawing is not to be used in whole or in part other than for the intended purpose and project as defined on this drawing. Refer to the contract for full terms and conditions.



Representative Viewpoint 5: From Gregory Lane, Brown Heath
Date of Photo: 04/09/2018



Representative Viewpoint 6: From Pilgrim's Trail Long Distance Path, Wintershill
Date of Photo: 20/09/2018

Representative Viewpoint locations illustrated on Figure 10.3
Camera specification: 'Canon EOS 5D Mark II'
Lens Specification: '50mm, fixed'
Photographs are for illustrative purposes only

Rev.	Rev. Date	Purpose of revision	Orig/Dwn	Checkd	Rev'd	Apprv'd
0	12/12/2018	For Issue	CC	TC	HB	SH

Author
JACOBS
1180 Eakdale Road, Wokingham, Wokingham, RG415TU, UK.
Tel: +44(0)1189467000 Fax: +44(0)118 9467001
www.jacobs.com

Client
Esso Petroleum Company, Limited
Erryn House,
Erryn Way,
Leatherhead,
Surrey,
KT22 8UX

Project
 Southampton to London Pipeline Project

Drawing Title
**ENVIRONMENTAL STATEMENT
PHOTOS OF EXISTING VIEWS**
APFP Reg. (2009) 5(2)(q)

Drawing Status	For Issue
Scale	n/a
Jacobs No.	B2325300
ProjectWise No.	B2325300-JAC-000-ENV-DRG-001035
Drawing Number	Figure 10.4 Sheet 3 of 35
	Rev 0

This drawing is not to be used in whole or in part other than for the intended purpose and project as defined on this drawing. Refer to the contract for full terms and conditions.

Representative Viewpoint locations illustrated on Figure 10.3
 Camera specification: 'Canon EOS 5D Mark II'
 Lens Specification: '50mm, fixed'
 Photographs are for illustrative purposes only

Redlands Copse



Representative Viewpoint 7A: From PRow within South Downs National Park (SDNP), northwest of Bishops Waltham and Newtown
 Date of Photo: 20/08/2018

Street End Farm



Representative Viewpoint 8: From Monarch's Way Long Distance Path within SDNP, southeast of Upham
 Date of Photo: 20/08/2018

Rev.	Rev. Date	Purpose of revision	Orig/Dwn	Checkd	Rev'd	Appr'd
0	12/12/2018	For Issue	CC	TC	HB	SH

Author
JACOBS
 1180 Eakdale Road, Winnersh, Wokingham, RG415TU, UK.
 Tel: +44(0)1189467000 Fax: +44(0)118 9467001
 www.jacobs.com

Client
 Esso Petroleum Company, Limited
 Ermyn House,
 Ermyn Way,
 Leatherhead,
 Surrey,
 KT22 8UX

Project
 Southampton to London Pipeline Project

Drawing Title
**ENVIRONMENTAL STATEMENT
 PHOTOS OF EXISTING VIEWS**
 APFP Reg. (2009) 5(2)(q)

Drawing Status	For Issue
Scale	n/a
Jacobs No.	B2325300
ProjectWise No.	B2325300-JAC-000-ENV-DRG-001035
Drawing Number	Figure 10.4 Sheet 4 of 35
	Rev 0

This drawing is not to be used in whole or in part other than for the intended purpose and project as defined on this drawing. Refer to the contract for full terms and conditions.



Representative Viewpoint 9: From Monarch's Way Long Distance Path within SDNP, Lower Preshaw Lane
Date of Photo: 20/08/2018

Betty Mundy's Cottage



Representative Viewpoint 10: From Wayfarer's Walk Long Distance Path within SDNP, Betty Mundy's Bottom
Date of Photo: 20/09/2018

Representative Viewpoint locations illustrated on Figure 10.3
Camera specification: 'Canon EOS 5D Mark II'
Lens Specification: '50mm, fixed'
Photographs are for illustrative purposes only

Rev.	Rev. Date	Purpose of revision	Orig/Dwn	Checkd	Rev'd	Apprv'd
0	12/12/2018	For Issue	CC	TC	HB	SH

Author
JACOBS
1180 Eakdale Road, Winnersh, Wokingham, RG415TU, UK.
Tel: +44(0)1189467000 Fax: +44(0)118 9467001
www.jacobs.com

Client
Esso Petroleum Company, Limited
Erryn House,
Erryn Way,
Leatherhead,
Surrey,
KT22 8UX

Project
 Southampton to London Pipeline Project

Drawing Title
**ENVIRONMENTAL STATEMENT
PHOTOS OF EXISTING VIEWS**
APFP Reg. (2009) 5(2)(q)

Drawing Status	For Issue
Scale	n/a
Jacobs No.	B2325300
ProjectWise No.	B2325300-JAC-000-ENV-DRG-001035
Drawing Number	Figure 10.4 Sheet 5 of 35
	Rev 0

This drawing is not to be used in whole or in part other than for the intended purpose and project as defined on this drawing. Refer to the contract for full terms and conditions.



Representative Viewpoint 11A: From Wayfarer's Walk Long Distance Path within SDNP, southwest of Lomer farm
Date of Photo: 20/08/2018



Representative Viewpoint 12: From South Downs Way National Trail within SDNP, Lomer Farm.
Date of Photo: 20/08/2018

Representative Viewpoint locations illustrated on Figure 10.3
Camera specification: 'Canon EOS 5D Mark II'
Lens Specification: '50mm, fixed'
Photographs are for illustrative purposes only

Rev.	Rev. Date	Purpose of revision	Orig/Dwn	Checked	Rev'd	Appr'd
0	12/12/2018	For Issue	CC	TC	HB	SH

Author
JACOBS
 1180 Eakdale Road, Winnersh, Wokingham, RG415TU, UK.
 Tel: +44(0)1189467000 Fax: +44(0)118 9467001
 www.jacobs.com

Client
 Esso Petroleum Company, Limited
 Ermyn House,
 Ermyn Way,
 Leatherhead,
 Surrey,
 KT22 8UX

Project
 Southampton to London Pipeline Project

Drawing Title
**ENVIRONMENTAL STATEMENT
 PHOTOS OF EXISTING VIEWS**
 APFP Reg. (2009) 5(2)(q)

Drawing Status	For Issue
Scale	n/a
Jacobs No.	B2325300
ProjectWise No.	B2325300-JAC-000-ENV-DRG-001035
Drawing Number	Figure 10.4 Sheet 6 of 35
	Rev 0

This drawing is not to be used in whole or in part other than for the intended purpose and project as defined on this drawing. Refer to the contract for full terms and conditions.

Representative Viewpoint locations illustrated on Figure 10.3

Camera specification:

'Canon EOS 5D Mark II'

Lens Specification:

'50mm, fixed'

Photographs are for illustrative purposes only



Representative Viewpoint 13: From South Downs Way National Trail within SDNP, Wind Farm
Date of Photo: 20/08/2018



Representative Viewpoint 14: From South Downs Way National Trail within SDNP, Beacon Hill
Date of Photo: 08/11/2018

Rev.	Rev. Date	Purpose of revision	Orig/Dwn	Checkd	Rev'd	Apprv'd
0	12/12/2018	For Issue	CC	TC	HB	SH

Author
JACOBS
 1180 Eakdale Road, Winnersh, Wokingham, RG415TU, UK.
 Tel: +44(0)1189467000 Fax: +44(0)118 9467001
 www.jacobs.com

Client
 Esso Petroleum Company, Limited
 Ermyn House,
 Ermyn Way,
 Leatherhead,
 Surrey,
 KT22 8UX

Project
 Southampton to London Pipeline Project

Drawing Title
**ENVIRONMENTAL STATEMENT
 PHOTOS OF EXISTING VIEWS**
 APFP Reg. (2009) 5(2)(q)

Drawing Status	For Issue
Scale	n/a
Jacobs No.	B2325300
ProjectWise No.	B2325300-JAC-000-ENV-DRG-001035
Drawing Number	Figure 10.4 Sheet 7 of 35
	Rev 0

This drawing is not to be used in whole or in part other than for the intended purpose and project as defined on this drawing. Refer to the contract for full terms and conditions.



Representative Viewpoint 15: From Monarch's Way Long Distance Path within SDNP, Wheely Down
Date of Photo: 08/11/2018



Representative Viewpoint 16: From PRoW within SDNP, southeast of Kilmeston
Date of Photo: 03/09/2018

Representative Viewpoint locations illustrated on Figure 10.3
Camera specification: 'Canon EOS 5D Mark II'
Lens Specification: '50mm, fixed'
Photographs are for illustrative purposes only

Rev.	Rev. Date	Purpose of revision	Orig/Dwn	Checkd	Rev'd	Apprv'd
0	12/12/2018	For Issue	CC	TC	HB	SH

Author
JACOBS
1180 Eakdale Road, Winnersh, Wokingham, RG415TU, UK.
Tel: +44(0)1189467000 Fax: +44(0)118 9467001
www.jacobs.com

Client
Esso Petroleum Company, Limited
Erryn House,
Erryn Way,
Leatherhead,
Surrey,
KT22 8UX

Project
 Southampton to London Pipeline Project

Drawing Title
**ENVIRONMENTAL STATEMENT
PHOTOS OF EXISTING VIEWS**
APFP Reg. (2009) 5(2)(q)

Drawing Status	For Issue
Scale	n/a
Jacobs No.	B2325300
ProjectWise No.	B2325300-JAC-000-ENV-DRG-001035
Drawing Number	Figure 10.4 Sheet 8 of 35
	Rev 0

This drawing is not to be used in whole or in part other than for the intended purpose and project as defined on this drawing. Refer to the contract for full terms and conditions.



Representative Viewpoint 17: From Hinton Ampner House and Gardens (National Trust) within SDNP
Date of Photo: 03/09/2018



Representative Viewpoint 18A: From PRoW at Brockwood Park and within SDNP, west of Brockwood Park Farm
Date of Photo: 03/09/2018

Representative Viewpoint locations illustrated on Figure 10.3
Camera specification: 'Canon EOS 5D Mark II'
Lens Specification: '50mm, fixed'
Photographs are for illustrative purposes only

Rev.	Rev. Date	Purpose of revision	Orig/Dwn	Checkd	Rev'd	Apprv'd
0	12/12/2018	For Issue	CC	TC	HB	SH

Author

 1180 Eakdale Road, Winnersh, Wokingham, RG415TU, UK.
 Tel: +44(0)1189467000 Fax: +44(0)118 9467001
 www.jacobs.com

Client
 Esso Petroleum Company, Limited
 Ermyn House,
 Ermyn Way,
 Leatherhead,
 Surrey,
 KT22 8UX

Project
 Southampton to London Pipeline Project

Drawing Title
 ENVIRONMENTAL STATEMENT
 PHOTOS OF EXISTING VIEWS
 APFP Reg. (2009) 5(2)(q)

Drawing Status	For Issue
Scale	n/a
Jacobs No.	B2325300
ProjectWise No.	B2325300-JAC-000-ENV-DRG-001035
Drawing Number	Figure 10.4 Sheet 9 of 35
	Rev 0



This drawing is not to be used in whole or in part other than for the intended purpose and project as defined on this drawing. Refer to the contract for full terms and conditions.



Representative Viewpoint 19: From PRoW within SDNP, south of Bramdean
Date of Photo: 03/09/2018

Representative Viewpoint locations illustrated on Figure 10.3
Camera specification: 'Canon EOS 5D Mark II'
Lens Specification: '50mm, fixed'

Photographs are for illustrative purposes only

Rev.	Rev. Date	Purpose of revision	Orig/Dwn	Checkd	Rev'd	Apprv'd
0	12/12/2018	For Issue	CC	TC	HB	SH
Author						
 <small>1180 Eakdale Road, Winnersh, Wokingham, RG415TU, UK. Tel: +44(0)1189467000 Fax: +44(0)118 9467001 www.jacobs.com</small>						
Client						
Esso Petroleum Company, Limited Ermyn House, Ermyn Way, Leatherhead, Surrey, KT22 8UX						
Project						
 Southampton to London Pipeline Project						
Drawing Title						
ENVIRONMENTAL STATEMENT PHOTOS OF EXISTING VIEWS APFP Reg. (2009) 5(2)(q)						
Drawing Status For Issue						
Scale n/a						
Jacobs No. B2325300						
ProjectWise No. B2325300-JAC-000-ENV-DRG-001035						
Drawing Number Figure 10.4 Sheet 10 of 35						Rev 0
<small>This drawing is not to be used in whole or in part other than for the intended purpose and project as defined on this drawing. Refer to the contract for full terms and conditions.</small>						

Representative Viewpoint locations illustrated on Figure 10.3
 Camera specification: 'Canon EOS 5D Mark II'
 Lens Specification: '50mm, fixed'
 Photographs are for illustrative purposes only

The Plantation

Clinkley Road Byway



Representative Viewpoint 20: From Clinkley Road Byway, West Tisted
 Date of Photo: 20/09/18

Smugglers Lane



Representative Viewpoint 21: From Smuggler's Lane, Monkwood
 Date of Photo: 05/09/2018

Rev.	Rev. Date	Purpose of revision	Orig/Dwn	Checkd	Rev'd	Apprv'd
0	12/12/2018	For Issue	CC	TC	HB	SH

Author
JACOBS
 1180 Eakdale Road, Wokingham, Wokingham, RG415TU, UK.
 Tel: +44(0)1189467000 Fax: +44(0)118 9467001
 www.jacobs.com

Client
 Esso Petroleum Company, Limited
 Ermyn House,
 Ermyn Way,
 Leatherhead,
 Surrey,
 KT22 8UX

Project
 Southampton to London Pipeline Project

Drawing Title
**ENVIRONMENTAL STATEMENT
 PHOTOS OF EXISTING VIEWS**
 APFP Reg. (2009) 5(2)(q)

Drawing Status	For Issue		
Scale	n/a		
Jacobs No.	B2325300		
ProjectWise No.	B2325300-JAC-000-ENV-DRG-001035		
Drawing Number	Figure 10.4 Sheet 11 of 35	Rev	0

This drawing is not to be used in whole or in part other than for the intended purpose and project as defined on this drawing. Refer to the contract for full terms and conditions.

Representative Viewpoint locations illustrated on Figure 10.3
 Camera specification: 'Canon EOS 5D Mark II'
 Lens Specification: '50mm, fixed'

Photographs are for illustrative purposes only



Petersfield Road

Representative Viewpoint 22: From Petersfield Road, Monkwood
 Date of Photo: 05/09/2018



Dogford Wood

Representative Viewpoint 23: From PRow south of Kitwood Lane
 Date of Photo: 05/09/2018

Rev.	Rev. Date	Purpose of revision	Orig/Dwn	Checkd	Rev'd	Apprv'd
0	12/12/2018	For Issue	CC	TC	HB	SH

Author
JACOBS
 1180 Eakdale Road, Wokingham, Wokingham, RG415TU, UK.
 Tel: +44(0)1189467000 Fax: +44(0)118 9467001
 www.jacobs.com

Client
 Esso Petroleum Company, Limited
 Ermyn House,
 Ermyn Way,
 Leatherhead,
 Surrey,
 KT22 8UX

Project
 Southampton to London Pipeline Project

Drawing Title
**ENVIRONMENTAL STATEMENT
 PHOTOS OF EXISTING VIEWS**
 APFP Reg. (2009) 5(2)(q)

Drawing Status	For Issue
Scale	n/a
Jacobs No.	B2325300
ProjectWise No.	B2325300-JAC-000-ENV-DRG-001035
Drawing Number	Figure 10.4 Sheet 12 of 35
Rev	0

This drawing is not to be used in whole or in part other than for the intended purpose and project as defined on this drawing. Refer to the contract for full terms and conditions.

Representative Viewpoint locations illustrated on Figure 10.3

Camera specification:

'Canon EOS 5D Mark II'


Lens Specification:

'50mm, fixed'

Photographs are for illustrative purposes only



Representative Viewpoint 24: From St. Swithun's Way Long Distance Path, east of Four Marks
Date of Photo: 12/10/2018



Representative Viewpoint 25: From PRow north of Upper Farringdon
Date of Photo: 12/10/2018

Rev.	Rev. Date	Purpose of revision	Orig/Dwn	Checkd	Rev'd	Apprv'd
0	12/12/2018	For Issue	CC	TC	HB	SH

Author
JACOBS
1180 Eakdale Road, Winnersh, Wokingham, RG415TU, UK.
Tel: +44(0)1189467000 Fax: +44(0)118 9467001
www.jacobs.com

Client
Esso Petroleum Company, Limited
Erryn House,
Erryn Way,
Leatherhead,
Surrey,
KT22 8UX

Project
 Southampton to London Pipeline Project

Drawing Title
**ENVIRONMENTAL STATEMENT
PHOTOS OF EXISTING VIEWS**
APFP Reg. (2009) 5(2)(q)

Drawing Status	For Issue
Scale	n/a
Jacobs No.	B2325300
ProjectWise No.	B2325300-JAC-000-ENV-DRG-001035
Drawing Number	Figure 10.4 Sheet 13 of 35
	Rev 0

This drawing is not to be used in whole or in part other than for the intended purpose and project as defined on this drawing. Refer to the contract for full terms and conditions.

Adela Copse

Whitehouse Farm

Peck Copse



Representative Viewpoint 26: From Chawton House Registered Park and Garden
Date of Photo: 12/10/2018

Whitehouse Farm
Hurdle Cottage Drovers Lodge Millstone Park



Representative Viewpoint 27: From PRow, Whitehouse Farm
Date of Photo: 05/09/2018

Representative Viewpoint locations illustrated on Figure 10.3
Camera specification: 'Canon EOS 5D Mark II'
Lens Specification: '50mm, fixed'
Photographs are for illustrative purposes only

Rev.	Rev. Date	Purpose of revision	Orig/Dwn	Checkd	Rev'd	Appr'd
0	12/12/2018	For Issue	CC	TC	HB	SH

Author
JACOBS
1180 Eakdale Road, Wokingham, Wokingham, RG41 1TU, UK.
Tel: +44(0)118 9467000 Fax: +44(0)118 9467001
www.jacobs.com

Client
Esso Petroleum Company, Limited
Erryn House,
Erryn Way,
Leatherhead,
Surrey,
KT22 8UX

Project
 Southampton to London Pipeline Project

Drawing Title
**ENVIRONMENTAL STATEMENT
PHOTOS OF EXISTING VIEWS**
APFP Reg. (2009) 5(2)(q)

Drawing Status	For Issue
Scale	n/a
Jacobs No.	B2325300
ProjectWise No.	B2325300-JAC-000-ENV-DRG-001035
Drawing Number	Figure 10.4 Sheet 14 of 35
Rev	0

This drawing is not to be used in whole or in part other than for the intended purpose and project as defined on this drawing. Refer to the contract for full terms and conditions.

Representative Viewpoint locations illustrated on Figure 10.3

Camera specification:

'Canon EOS 5D Mark II'

Lens Specification:

'50mm, fixed'


Photographs are for illustrative purposes only

Monk Wood



Representative Viewpoint 28: From Hangers Way Long Distance Path, Neatham Down
Date of Photo: 06/09/2018

Historic Wall



Representative Viewpoint 29: From public highway, Upper Froyle
Date of Photo: 06/09/2018

Rev.	Rev. Date	Purpose of revision	Orig/Dwn	Checkd	Rev'd	Apprv'd
0	12/12/2018	For Issue	CC	TC	HB	SH

Author
JACOBS
 1180 Eakdale Road, Winnersh, Wokingham, RG415TU, UK.
 Tel: +44(0)1189467000 Fax: +44(0)118 9467001
 www.jacobs.com

Client
 Esso Petroleum Company, Limited
 Ermyn House,
 Ermyn Way,
 Leatherhead,
 Surrey,
 KT22 8UX

Project
 Southampton to London Pipeline Project

Drawing Title
**ENVIRONMENTAL STATEMENT
 PHOTOS OF EXISTING VIEWS**
 APFP Reg. (2009) 5(2)(q)

Drawing Status	For Issue
Scale	n/a
Jacobs No.	B2325300
ProjectWise No.	B2325300-JAC-000-ENV-DRG-001035
Drawing Number	Figure 10.4 Sheet 15 of 35
	Rev 0

This drawing is not to be used in whole or in part other than for the intended purpose and project as defined on this drawing. Refer to the contract for full terms and conditions.



Residential properties
at Upper Froyle

Representative Viewpoint
locations
illustrated on Figure 10.3
Camera specification:
'Canon EOS 5D Mark II'
Lens Specification:
'50mm, fixed'

Photographs are for
illustrative purposes only

Representative Viewpoint 30: From St. Swithun's Way Long Distance Path, Upper Froyle
Date of Photo: 06/09/2018



Coldrey Cottages

A31

Representative Viewpoint 31: From St. Swithun's Way Long Distance Path, south of Lower Froyle
Date of Photo: 24/10/2018

Rev.	Rev. Date	Purpose of revision	Orig/Dwn	Checkd	Rev'd	Apprv'd
0	12/12/2018	For Issue	CC	TC	HB	SH

Author
JACOBS
1180 Eakdale Road, Wokingham, Wokingham, RG415TU, UK.
Tel: +44(0)1189467000 Fax: +44(0)118 9467001
www.jacobs.com

Client
Esso Petroleum Company, Limited
Erryn House,
Erryn Way,
Leatherhead,
Surrey,
KT22 8UX

Project
 Southampton to London
Pipeline Project

Drawing Title
**ENVIRONMENTAL STATEMENT
PHOTOS OF EXISTING VIEWS**
APFP Reg. (2009) 5(2)(q)

Drawing Status	For Issue
Scale	n/a
Jacobs No.	B2325300
ProjectWise No.	B2325300-JAC-000-ENV-DRG-001035
Drawing Number	Figure 10.4 Sheet 16 of 35
	Rev 0

This drawing is not to be used in whole or in part other than for the intended purpose and project as defined on this drawing. Refer to the contract for full terms and conditions.

Representative Viewpoint locations

illustrated on Figure 10.3

Camera specification:

'Canon EOS 5D Mark II'

Lens Specification:

'50mm, fixed'

Photographs are for illustrative purposes only



Representative Viewpoint 32: From PRow at Bury Court
Date of Photo: 06/09/2018



Representative Viewpoint 33A: From the access of PRow at Barley Pound
Date of Photo: 24/10/2018

Rev.	Rev. Date	Purpose of revision	Orig/Dwn	Checkd	Rev'd	Apprv'd
0	12/12/2018	For Issue	CC	TC	HB	SH

Author
JACOBS
1180 Eakdale Road, Winnersh, Wokingham, RG415TU, UK.
Tel: +44(0)1189467000 Fax: +44(0)118 9467001
www.jacobs.com

Client
Esso Petroleum Company, Limited
Erryn House,
Erryn Way,
Leatherhead,
Surrey,
KT22 8UX

Project
 Southampton to London Pipeline Project

Drawing Title
**ENVIRONMENTAL STATEMENT
PHOTOS OF EXISTING VIEWS**
APFP Reg. (2009) 5(2)(q)

Drawing Status	For Issue
Scale	n/a
Jacobs No.	B2325300
ProjectWise No.	B2325300-JAC-000-ENV-DRG-001035
Drawing Number	Figure 10.4 Sheet 17 of 35
	Rev 0

This drawing is not to be used in whole or in part other than for the intended purpose and project as defined on this drawing. Refer to the contract for full terms and conditions.

Townshend House

Farnham Road Recreation Ground

Residential properties south of Crondall



Representative Viewpoint 34A: From Dippenhall Street, south of Crondall
Date of Photo: 24/10/2018

A287

PRoW



Representative Viewpoint 35A: From A287, southeast of Dares Farm
Date of Photo: 24/10/2018

Representative Viewpoint locations illustrated on Figure 10.3
Camera specification: 'Canon EOS 5D Mark II'
Lens Specification: '50mm, fixed'
Photographs are for illustrative purposes only

Rev.	Rev. Date	Purpose of revision	Orig/Dwn	Checkd	Rev'd	Apprv'd
0	12/12/2018	For Issue	CC	TC	HB	SH

Author
JACOBS
1180 Eakdale Road, Winnersh, Wokingham, RG415TU, UK.
Tel: +44(0)1189467000 Fax: +44(0)118 9467001
www.jacobs.com


Client
Esso Petroleum Company, Limited
Erryn House,
Erryn Way,
Leatherhead,
Surrey,
KT22 8UX

Project
 Southampton to London Pipeline Project

Drawing Title
**ENVIRONMENTAL STATEMENT
PHOTOS OF EXISTING VIEWS**
APFP Reg. (2009) 5(2)(q)

Drawing Status	For Issue
Scale	n/a
Jacobs No.	B2325300
ProjectWise No.	B2325300-JAC-000-ENV-DRG-001035
Drawing Number	Figure 10.4 Sheet 18 of 35
Rev	0

This drawing is not to be used in whole or in part other than for the intended purpose and project as defined on this drawing. Refer to the contract for full terms and conditions.



Ewshot Lane

Hampton's Farmhouse

Ridding's Copse

Representative Viewpoint 36A: From PRow northwest of Ewshot Recreation Ground
Date of Photo: 24/10/2018



Representative Viewpoint 37: From PRow south of Quetta Park
Date of Photo: 20/09/2018

Representative Viewpoint locations illustrated on Figure 10.3
Camera specification: 'Canon EOS 5D Mark II'
Lens Specification: '50mm, fixed'
Photographs are for illustrative purposes only

Rev.	Rev. Date	Purpose of revision	Orig/Dwn	Checkd	Rev'd	Apprv'd
0	12/12/2018	For Issue	CC	TC	HB	SH

Author
JACOBS
1180 Eakdale Road, Wokingham, Wokingham, RG415TU, UK.
Tel: +44(0)1189467000 Fax: +44(0)118 9467001
www.jacobs.com

Client
Esso Petroleum Company, Limited
Erryn House,
Erryn Way,
Leatherhead,
Surrey,
KT22 8UX

Project
 Southampton to London Pipeline Project

Drawing Title
**ENVIRONMENTAL STATEMENT
PHOTOS OF EXISTING VIEWS**
APFP Reg. (2009) 5(2)(q)

Drawing Status	For Issue
Scale	n/a
Jacobs No.	B2325300
ProjectWise No.	B2325300-JAC-000-ENV-DRG-001035
Drawing Number	Figure 10.4 Sheet 19 of 35
	Rev 0

This drawing is not to be used in whole or in part other than for the intended purpose and project as defined on this drawing. Refer to the contract for full terms and conditions.



Representative Viewpoint 38: From PRow at Pyestock Hill, Eversley Forest
Date of Photo: 02/11/2018



Representative Viewpoint 39: From PRow across the former Southwood Golf Course, Southwood
Date of Photo: 06/10/2018

Representative Viewpoint locations illustrated on Figure 10.3
Camera specification: 'Canon EOS 5D Mark II'
Lens Specification: '50mm, fixed'

Photographs are for illustrative purposes only

Rev.	Rev. Date	Purpose of revision	Orig/Dwn	Checkd	Rev'd	Appr'd
0	12/12/2018	For Issue	CC	TC	HB	SH

Author

 1180 Eakdale Road, Winnersh, Wokingham, RG415TU, UK.
 Tel: +44(0)1189467000 Fax: +44(0)118 9467001
 www.jacobs.com

Client
 Esso Petroleum Company, Limited
 Ermyn House,
 Ermyn Way,
 Leatherhead,
 Surrey,
 KT22 8UX

Project
 Southampton to London Pipeline Project

Drawing Title
 ENVIRONMENTAL STATEMENT
 PHOTOS OF EXISTING VIEWS
 APFP Reg. (2009) 5(2)(q)

Drawing Status	For Issue
Scale	n/a
Jacobs No.	B2325300
ProjectWise No.	B2325300-JAC-000-ENV-DRG-001035
Drawing Number	Figure 10.4 Sheet 20 of 35
	Rev 0

This drawing is not to be used in whole or in part other than for the intended purpose and project as defined on this drawing. Refer to the contract for full terms and conditions.

Residential properties
south of Grasmere Road



Representative Viewpoint 40: From playing fields east of Southwood
Date of Photo: 21/09/2018

Stake Lane

Railway Line behind vegetation



Representative Viewpoint 40A: From Stake Lane, Farnborough
Date of Photo: 13/11/2018

Representative Viewpoint
locations

illustrated on Figure 10.3

Camera specification:

'Canon EOS 5D Mark II'

Lens Specification:

'50mm, fixed'

Photographs are for
illustrative purposes only

Rev.	Rev. Date	Purpose of revision	Orig/Dwn	Checkd	Rev'd	Appr'd
0	12/12/2018	For Issue	CC	TC	HB	SH

Author
JACOBS
1180 Eakdale Road, Wokingham, Wokingham, RG415TU, UK.
Tel: +44(0)1189467000 Fax: +44(0)118 9467001
www.jacobs.com

Client
Esso Petroleum Company, Limited
Erryn House,
Erryn Way,
Leatherhead,
Surrey,
KT22 8UX

Project
 Southampton to London
Pipeline Project

Drawing Title
**ENVIRONMENTAL STATEMENT
PHOTOS OF EXISTING VIEWS**
APFP Reg. (2009) 5(2)(q)

Drawing Status	For Issue
Scale	n/a
Jacobs No.	B2325300
ProjectWise No.	B2325300-JAC-000-ENV-DRG-001035
Drawing Number	Figure 10.4 Sheet 21 of 35
Rev	0

This drawing is not to be used in whole or in part other than for the intended purpose and project as defined on this drawing. Refer to the contract for full terms and conditions.

Representative Viewpoint locations illustrated on Figure 10.3

Camera specification: 'Canon EOS 5D Mark II'
 Lens Specification: '50mm, fixed'

Photographs are for illustrative purposes only



Representative Viewpoint 41: From Queen Elizabeth Park at Farnborough
 Date of Photo: 21/09/2018

Railway line behind vegetation



Representative Viewpoint 41A: Queen Elizabeth Park at Farnborough
 Date of Photo: 21/09/2018

Rev.	Rev. Date	Purpose of revision	Orig/Dwn	Checkd	Rev'd	Apprv'd
0	12/12/2018	For Issue	CC	TC	HB	SH

Author
JACOBS
 1180 Eakdale Road, Wokingham, Wokingham, RG415TU, UK.
 Tel: +44(0)1189467000 Fax: +44(0)118 9467001
 www.jacobs.com

Client
 Esso Petroleum Company, Limited
 Ermyn House,
 Ermyn Way,
 Leatherhead,
 Surrey,
 KT22 8UX

Project
 Southampton to London Pipeline Project

Drawing Title
**ENVIRONMENTAL STATEMENT
 PHOTOS OF EXISTING VIEWS**
 APFP Reg. (2009) 5(2)(q)

Drawing Status	For Issue
Scale	n/a
Jacobs No.	B2325300
ProjectWise No.	B2325300-JAC-000-ENV-DRG-001035
Drawing Number	Figure 10.4 Sheet 22 of 35
	Rev 0

This drawing is not to be used in whole or in part other than for the intended purpose and project as defined on this drawing. Refer to the contract for full terms and conditions.

Representative Viewpoint locations illustrated on Figure 10.3
 Camera specification: 'Canon EOS 5D Mark II'
 Lens Specification: '50mm, fixed'

Photographs are for illustrative purposes only

Residential properties at The Chase

Farnborough Hill Convent


Residential properties along Ship Lane



Representative Viewpoint 42: From Church Path public footpath, Farnborough
 Date of Photo: 02/11/2018

A331

River Blackwater



Representative Viewpoint 43: From Blackwater Valley Long Distance Path
 Date of Photo: 21/09/2018

Rev.	Rev. Date	Purpose of revision	Orig/Dwn	Checkd	Rev'd	Apprv'd
0	12/12/2018	For Issue	CC	TC	HB	SH

Author
JACOBS
 1180 Eakdale Road, Wokingham, Wokingham, RG415TU, UK.
 Tel: +44(0)1189467000 Fax: +44(0)118 9467001
 www.jacobs.com

Client
 Esso Petroleum Company, Limited
 Ermyn House,
 Ermyn Way,
 Leatherhead,
 Surrey,
 KT22 8UX

Project
 Southampton to London Pipeline Project

Drawing Title
**ENVIRONMENTAL STATEMENT
 PHOTOS OF EXISTING VIEWS**
 APFP Reg. (2009) 5(2)(q)

Drawing Status	For Issue
Scale	n/a
Jacobs No.	B2325300
ProjectWise No.	B2325300-JAC-000-ENV-DRG-001035
Drawing Number	Figure 10.4 Sheet 23 of 35
Rev	0

This drawing is not to be used in whole or in part other than for the intended purpose and project as defined on this drawing. Refer to the contract for full terms and conditions.

Representative Viewpoint locations illustrated on Figure 10.3
 Camera specification: 'Canon EOS 5D Mark II'
 Lens Specification: '50mm, fixed'

Photographs are for illustrative purposes only

Residential properties along Regent Way



Representative Viewpoint 44: From PRow south of Frimley
 Date of Photo: 21/09/2018



Representative Viewpoint 45: From PRow, Pine Ridge Golf Club, Frimley
 Date of Photo: 24/10/2018

Rev.	Rev. Date	Purpose of revision	Orig/Dwn	Checkd	Rev'd	Apprv'd
0	12/12/2018	For Issue	CC	TC	HB	SH

Author
JACOBS
 1180 Eakdale Road, Winnersh, Wokingham, RG415TU, UK.
 Tel: +44(0)1189467000 Fax: +44(0)118 9467001
 www.jacobs.com

Client
 Esso Petroleum Company, Limited
 Ermyn House,
 Ermyn Way,
 Leatherhead,
 Surrey,
 KT22 8UX

Project
 Southampton to London Pipeline Project

Drawing Title
 ENVIRONMENTAL STATEMENT
 PHOTOS OF EXISTING VIEWS
 APFP Reg. (2009) 5(2)(q)

Drawing Status	For Issue
Scale	n/a
Jacobs No.	B2325300
ProjectWise No.	B2325300-JAC-000-ENV-DRG-001035
Drawing Number	Figure 10.4 Sheet 24 of 35
Rev	0

This drawing is not to be used in whole or in part other than for the intended purpose and project as defined on this drawing. Refer to the contract for full terms and conditions.

Representative Viewpoint locations illustrated on Figure 10.3

Camera specification:

'Canon EOS 5D Mark II'

Lens Specification:

'50mm, fixed'

Photographs are for illustrative purposes only



Representative Viewpoint 46: From PRow east of Heatherside
Date of Photo: 21/09/2018



Representative Viewpoint 47: From the lookout, High Curley, within Bagshot Heath/Lightwater Country Park
Date of Photo: 18/10/2018

Rev.	Rev. Date	Purpose of revision	Orig/Dwn	Checkd	Rev'd	Appr'd
0	12/12/2018	For Issue	CC	TC	HB	SH

Author

 1180 Eakdale Road, Winnersh, Wokingham, RG415TU, UK.
 Tel: +44(0)1189467000 Fax: +44(0)118 9467001
 www.jacobs.com

Client
 Esso Petroleum Company, Limited
 Ermyn House,
 Ermyn Way,
 Leatherhead,
 Surrey,
 KT22 8UX

Project
 Southampton to London Pipeline Project

Drawing Title
 ENVIRONMENTAL STATEMENT
 PHOTOS OF EXISTING VIEWS
 APFP Reg. (2009) 5(2)(q)

Drawing Status	For Issue
Scale	n/a
Jacobs No.	B2325300
ProjectWise No.	B2325300-JAC-000-ENV-DRG-001035
Drawing Number	Figure 10.4 Sheet 25 of 35
	Rev 0

This drawing is not to be used in whole or in part other than for the intended purpose and project as defined on this drawing. Refer to the contract for full terms and conditions.

Representative Viewpoint locations illustrated on Figure 10.3
 Camera specification: 'Canon EOS 5D Mark II'
 Lens Specification: '50mm, fixed'

Photographs are for illustrative purposes only



Representative Viewpoint 48: From PRow within Westend Common
 Date of Photo: 21/09/2018

Windlemere Golf Course behind vegetation



Representative Viewpoint 49: From playing fields south of Windlemere Golf Club, east of Lightwater
 Date of Photo: 18/10/2018

Rev.	Rev. Date	Purpose of revision	Orig/Dwn	Checkd	Rev'd	Apprv'd
0	12/12/2018	For Issue	CC	TC	HB	SH

Author
JACOBS
 1180 Eakdale Road, Wokingham, Wokingham, RG415TU, UK.
 Tel: +44(0)1189467000 Fax: +44(0)118 9467001
 www.jacobs.com

Client
 Esso Petroleum Company, Limited
 Ermyn House,
 Ermyn Way,
 Leatherhead,
 Surrey,
 KT22 8UX

Project
 Southamton to London Pipeline Project

Drawing Title
**ENVIRONMENTAL STATEMENT
 PHOTOS OF EXISTING VIEWS**
 APFP Reg. (2009) 5(2)(q)

Drawing Status	For Issue
Scale	n/a
Jacobs No.	B2325300
ProjectWise No.	B2325300-JAC-000-ENV-DRG-001035
Drawing Number	Figure 10.4 Sheet 26 of 35
Rev	0

This drawing is not to be used in whole or in part other than for the intended purpose and project as defined on this drawing. Refer to the contract for full terms and conditions.

Representative Viewpoint locations illustrated on Figure 10.3

Camera specification:

'Canon EOS 5D Mark II'

Lens Specification:

'50mm, fixed'

Photographs are for illustrative purposes only



Representative Viewpoint 50A: From PRow north of Burrowhill, Chobham Common

Date of Photo: 12/10/2018



Representative Viewpoint 51: From PRow at Staple Hill, Chobham Common

Date of Photo: 12/10/2018

Rev.	Rev. Date	Purpose of revision	Orig/Dwn	Checkd	Rev'd	Appr'd
0	12/12/2018	For Issue	CC	TC	HB	SH

Author

 1180 Eakdale Road, Winnersh, Wokingham, RG415TU, UK.
 Tel: +44(0)1189467000 Fax: +44(0)118 9467001
 www.jacobs.com

Client
 Esso Petroleum Company, Limited
 Ermyn House,
 Ermyn Way,
 Leatherhead,
 Surrey,
 KT22 8UX

Project
 Southampton to London Pipeline Project

Drawing Title
**ENVIRONMENTAL STATEMENT
 PHOTOS OF EXISTING VIEWS**
 APFP Reg. (2009) 5(2)(q)

Drawing Status	For Issue
Scale	n/a
Jacobs No.	B2325300
ProjectWise No.	B2325300-JAC-000-ENV-DRG-001035
Drawing Number	Figure 10.4 Sheet 27 of 35
	Rev 0

This drawing is not to be used in whole or in part other than for the intended purpose and project as defined on this drawing. Refer to the contract for full terms and conditions.

Representative Viewpoint locations illustrated on Figure 10.3

Camera specification: 'Canon EOS 5D Mark II'
 Lens Specification: '50mm, fixed'

Photographs are for illustrative purposes only



Representative Viewpoint 51A: From PRow on high ground at Staple Hill, Chobham Common
 Date of Photo: 18/10/2018



Representative Viewpoint 52A: From PRow northwest of Gracious Pond, Chobham Common
 Date of Photo: 02/11/2018

Rev.	Rev. Date	Purpose of revision	Orig/Dwn	Checkd	Rev'd	Apprv'd
0	12/12/2018	For Issue	CC	TC	HB	SH

Author
JACOBS
 1180 Eakdale Road, Winnersh, Wokingham, RG415TU, UK.
 Tel: +44(0)1189467000 Fax: +44(0)118 9467001
 www.jacobs.com

Client
 Esso Petroleum Company, Limited
 Ermyn House,
 Ermyn Way,
 Leatherhead,
 Surrey,
 KT22 8UX

Project
 Southampton to London Pipeline Project

Drawing Title
**ENVIRONMENTAL STATEMENT
 PHOTOS OF EXISTING VIEWS**
 APFP Reg. (2009) 5(2)(q)

Drawing Status	For Issue
Scale	n/a
Jacobs No.	B2325300
ProjectWise No.	B2325300-JAC-000-ENV-DRG-001035
Drawing Number	Figure 10.4 Sheet 28 of 35
	Rev 0

This drawing is not to be used in whole or in part other than for the intended purpose and project as defined on this drawing. Refer to the contract for full terms and conditions.

Representative Viewpoint locations

illustrated on Figure 10.3

Camera specification:

'Canon EOS 5D Mark II'

Lens Specification:

'50mm, fixed'

Photographs are for illustrative purposes only



Representative Viewpoint 53: From PRow at Chobham Common
Date of Photo: 02/11/2018



Representative Viewpoint 54: From PRow next to cemetery at Addlestone Moor, south of Chertsey
Date of Photo: 18/10/2018

Rev.	Rev. Date	Purpose of revision	Orig/Dwn	Checkd	Rev'd	Apprv'd
0	12/12/2018	For Issue	CC	TC	HB	SH

Author

 1180 Eakdale Road, Wokingham, Wokingham, RG415TU, UK.
 Tel: +44(0)1189467000 Fax: +44(0)118 9467001
 www.jacobs.com

Client
 Esso Petroleum Company, Limited
 Ermyn House,
 Ermyn Way,
 Leatherhead,
 Surrey,
 KT22 8UX

Project
 Southampton to London
 Pipeline Project

Drawing Title
 ENVIRONMENTAL STATEMENT
 PHOTOS OF EXISTING VIEWS
 APFP Reg. (2009) 5(2)(q)

Drawing Status	For Issue
Scale	n/a
Jacobs No.	B2325300
ProjectWise No.	B2325300-JAC-000-ENV-DRG-001035
Drawing Number	Figure 10.4 Sheet 29 of 35
	Rev 0

This drawing is not to be used in whole or in part other than for the intended purpose and project as defined on this drawing. Refer to the contract for full terms and conditions.

Football Fields



Representative Viewpoint 55A: From PRow west of Woburn Park Farm Registered Park and Garden
Date of Photo: 18/10/2018



Representative Viewpoint 56: From PRow at Woburn Hill and Chertsey Meads Area of Landscape Importance
Date of Photo: 22/08/2018

Representative Viewpoint locations illustrated on Figure 10.3
Camera specification: 'Canon EOS 5D Mark II'
Lens Specification: '50mm, fixed'
Photographs are for illustrative purposes only

Rev.	Rev. Date	Purpose of revision	Orig/Dwn	Checkd	Rev'd	Apprv'd
0	12/12/2018	For Issue	CC	TC	HB	SH

Author
JACOBS
1180 Eakdale Road, Wokingham, Wokingham, RG415TU, UK.
Tel: +44(0)1189467000 Fax: +44(0)118 9467001
www.jacobs.com

Client
Esso Petroleum Company, Limited
Erryn House,
Erryn Way,
Leatherhead,
Surrey,
KT22 8UX

Project
 Southampton to London Pipeline Project

Drawing Title
**ENVIRONMENTAL STATEMENT
PHOTOS OF EXISTING VIEWS**
APFP Reg. (2009) 5(2)(q)

Drawing Status	For Issue
Scale	n/a
Jacobs No.	B2325300
ProjectWise No.	B2325300-JAC-000-ENV-DRG-001035
Drawing Number	Figure 10.4 Sheet 30 of 35
	Rev 0

This drawing is not to be used in whole or in part other than for the intended purpose and project as defined on this drawing. Refer to the contract for full terms and conditions.

Woburn Park Farm Registered Park and Garden



Representative Viewpoint 56A: From PRoW at Woburn Hill and Chertsey Meads Area of Landscape Importance
Date of Photo: 22/08/2018



Representative Viewpoint 57: From Thames Path National Trail at Chertsey, east of Chertsey Bridge
Date of Photo: 22/08/2018

Representative Viewpoint locations illustrated on Figure 10.3
Camera specification: 'Canon EOS 5D Mark II'
Lens Specification: '50mm, fixed'
Photographs are for illustrative purposes only

Rev.	Rev. Date	Purpose of revision	Orig/Dwn	Checkd	Rev'd	Apprv'd
0	12/12/2018	For Issue	CC	TC	HB	SH

Author

 1180 Eakdale Road, Winnersh, Wokingham, RG415TU, UK.
 Tel: +44(0)1189467000 Fax: +44(0)118 9467001
 www.jacobs.com

Client
 Esso Petroleum Company, Limited
 Ermyn House,
 Ermyn Way,
 Leatherhead,
 Surrey,
 KT22 8UX

Project
 Southampton to London Pipeline Project

Drawing Title
**ENVIRONMENTAL STATEMENT
 PHOTOS OF EXISTING VIEWS**
 APFP Reg. (2009) 5(2)(q)

Drawing Status	For Issue
Scale	n/a
Jacobs No.	B2325300
ProjectWise No.	B2325300-JAC-000-ENV-DRG-001035
Drawing Number	Figure 10.4 Sheet 31 of 35
Rev	0



This drawing is not to be used in whole or in part other than for the intended purpose and project as defined on this drawing. Refer to the contract for full terms and conditions.



Representative Viewpoint 58: From Thames Path National Trail east of Woburn Hill and Chertsey Meads Area of Landscape Importance
Date of Photo: 22/08/2018

Representative Viewpoint locations illustrated on Figure 10.3
Camera specification: 'Canon EOS 5D Mark II'
Lens Specification: '50mm, fixed'

Photographs are for illustrative purposes only

Rev.	Rev. Date	Purpose of revision	Orig/Dwn	Checkd	Rev'd	Appr'd
0	12/12/2018	For Issue	CC	TC	HB	SH
Author  <small>1180 Eakdale Road, Winnersh, Wokingham, RG415TU, UK. Tel: +44(0)1189467000 Fax: +44(0)118 9467001 www.jacobs.com</small>						
Client Esso Petroleum Company, Limited Ermyn House, Ermyn Way, Leatherhead, Surrey, KT22 8UX						
Project  Southampton to London Pipeline Project						
Drawing Title ENVIRONMENTAL STATEMENT PHOTOS OF EXISTING VIEWS APFP Reg. (2009) 5(2)(q)						
Drawing Status For Issue						
Scale n/a						
Jacobs No. B2325300						
ProjectWise No. B2325300-JAC-000-ENV-DRG-001035						
Drawing Number Figure 10.4 Sheet 32 of 35						Rev 0
<small>This drawing is not to be used in whole or in part other than for the intended purpose and project as defined on this drawing. Refer to the contract for full terms and conditions.</small>						



Representative Viewpoint locations illustrated on Figure 10.3
 Camera specification: 'Canon EOS 5D Mark II'
 Lens Specification: '50mm, fixed'
 Photographs are for illustrative purposes only



Representative Viewpoint 59A: From Ashford Road, Staines-upon-Thames
 Date of Photo: 13/11/2018




Representative Viewpoint 60: From Woodthorpe Road, Ashford
 Date of Photo: 22/08/2018

Rev.	Rev. Date	Purpose of revision	Orig/Dwn	Checkd	Rev'd	Apprv'd
0	12/12/2018	For Issue	CC	TC	HB	SH
Author						
 <small>1180 Eakdale Road, Wokingham, Wokingham, RG415TU, UK. Tel: +44(0)1189467000 Fax: +44(0)118 9467001 www.jacobs.com</small>						
Client						
Esso Petroleum Company, Limited Ermyn House, Ermyn Way, Leatherhead, Surrey, KT22 8UX						
Project						
 Southampton to London Pipeline Project						
Drawing Title						
ENVIRONMENTAL STATEMENT PHOTOS OF EXISTING VIEWS APFP Reg. (2009) 5(2)(q)						
Drawing Status						
For Issue						
Scale						
n/a						
Jacobs No.						
B2325300						
ProjectWise No.						
B2325300-JAC-000-ENV-DRG-001035						
Drawing Number						
Figure 10.4 Sheet 33 of 35						Rev
						0
<small>This drawing is not to be used in whole or in part other than for the intended purpose and project as defined on this drawing. Refer to the contract for full terms and conditions.</small>						



Representative Viewpoint 61: From Fordbridge Park, Staines-Upon-Thames
Date of Photo: 22/08/2018



Representative Viewpoint 62: From Ashford Cemetery, Ashford
Date of Photo: 22/08/2018

Representative Viewpoint locations illustrated on Figure 10.3
Camera specification: 'Canon EOS 5D Mark II'
Lens Specification: '50mm, fixed'

Photographs are for illustrative purposes only

Rev.	Rev. Date	Purpose of revision	Orig/Dwn	Checkd	Rev'd	Apprv'd
0	12/12/2018	For Issue	CC	TC	HB	SH

Author
JACOBS
1180 Eakdale Road, Winnersh, Wokingham, RG415TU, UK.
Tel: +44(0)1189467000 Fax: +44(0)118 9467001
www.jacobs.com

Client
Esso Petroleum Company, Limited
Erryn House,
Erryn Way,
Leatherhead,
Surrey,
KT22 8UX

Project
 Southampton to London Pipeline Project

Drawing Title
**ENVIRONMENTAL STATEMENT
PHOTOS OF EXISTING VIEWS**
APFP Reg. (2009) 5(2)(q)

Drawing Status	For Issue
Scale	n/a
Jacobs No.	B2325300
ProjectWise No.	B2325300-JAC-000-ENV-DRG-001035
Drawing Number	Figure 10.4 Sheet 34 of 35
	Rev 0

This drawing is not to be used in whole or in part other than for the intended purpose and project as defined on this drawing. Refer to the contract for full terms and conditions.

Representative Viewpoint locations

illustrated on Figure 10.3

Camera specification:

'Canon EOS 5D Mark II'

Lens Specification:

'50mm, fixed'

Photographs are for illustrative purposes only



Representative Viewpoint 63: From Bedfont Lakes Country Park
Date of Photo: 02/11/2018

Rev.	Rev. Date	Purpose of revision	Orig/Dwn	Checkd	Rev'd	Appr'd
0	12/12/2018	For Issue	CC	TC	HB	SH

Author

 1180 Eakdale Road, Winnersh, Wokingham, RG415TU, UK.
 Tel: +44(0)1189467000 Fax: +44(0)118 9467001
 www.jacobs.com

Client
 Esso Petroleum Company, Limited
 Ermyn House,
 Ermyn Way,
 Leatherhead,
 Surrey,
 KT22 8UX

Project
 Southampton to London Pipeline Project

Drawing Title
 ENVIRONMENTAL STATEMENT
 PHOTOS OF EXISTING VIEWS
 APFP Reg. (2009) 5(2)(q)

Drawing Status For Issue

Scale n/a

Jacobs No. B2325300

ProjectWise No. B2325300-JAC-000-ENV-DRG-001035

Drawing Number Figure 10.4 Sheet 35 of 35

Rev 0

This drawing is not to be used in whole or in part other than for the intended purpose and project as defined on this drawing. Refer to the contract for full terms and conditions.